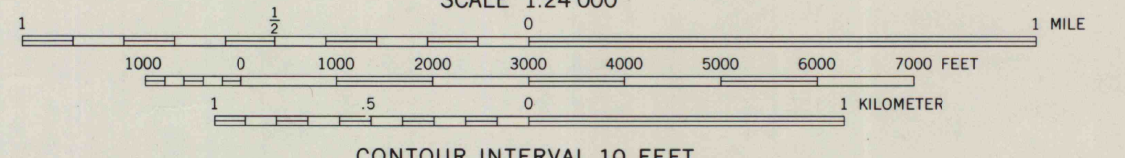
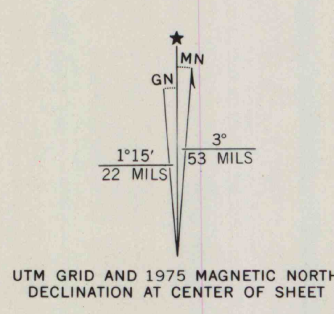


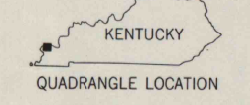


Mapped, edited, and published by the Geological Survey
Control by USGS and NOS/NOAA
Topography from aerial photographs by multiplex methods
and by planimetric surveys 1954. Aerial photographs taken 1952.
Revised from aerial photographs taken 1974. Field checked 1975
Polyconic projection. 1927 North American datum
10,000-foot grid ticks based on Kentucky coordinate system, south zone
and Illinois coordinate system, east zone
1000-meter Universal Transverse Mercator grid ticks, zone 16, shown in blue
The state boundary as shown represents the approximate position of the low
waterline as determined from U. S. Corps of Engineers, Ohio River Charts,
surveyed 1912, and supplementary information
Fine red dashed lines indicate selected fence and field lines where
generally visible on aerial photographs. This information is unchecked



CONTOUR INTERVAL 10 FEET
NATIONAL GEODETIC VERTICAL DATUM OF 1929
THIS MAP COMPLIES WITH NATIONAL MAP ACCURACY STANDARDS
FOR SALE BY U. S. GEOLOGICAL SURVEY, RESTON, VIRGINIA 22092
KENTUCKY GEOLOGICAL SURVEY, LEXINGTON, KENTUCKY 40506,
AND KENTUCKY DEPARTMENT OF COMMERCE, FRANKFORT, KENTUCKY 40601
A FOLDER DESCRIBING TOPOGRAPHIC MAPS AND SYMBOLS IS AVAILABLE ON REQUEST

ROAD CLASSIFICATION
Primary highway, hard surface
Secondary highway, hard surface
Interstate Route
U. S. Route
State Route
Light-duty road, hard or improved surface
Unimproved road



BARLOW, KY.-ILL.
SE/4 CAIRO 15' QUADRANGLE
N3700-W8900/7.5

1977
AMS 3158 II SE-SERIES V853

MAP AND AIR PHOTO
LIBRARY
JAN 10 1978
University of Wisconsin
Madison