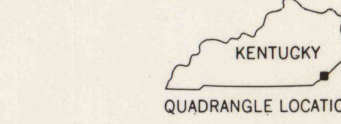
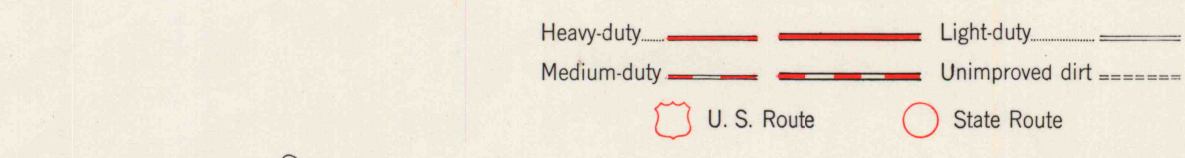
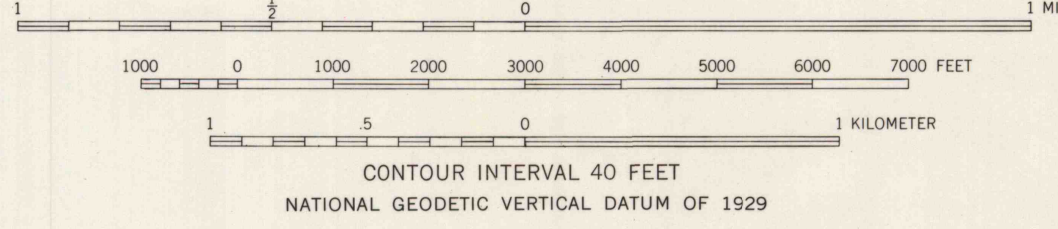
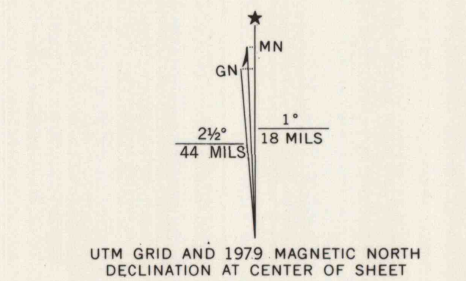


Maped, edited, and published by the Geological Survey
Control by USGS and USC&GS
Topography from aerial photographs by stereophotogrammetric methods. Aerial photographs taken 1952. Field check 1954
Polyconic projection. 1927 North American datum
10,000-foot grids based on Kentucky coordinate system, south zone, and Virginia coordinate system, south zone
Red tint indicates areas in which only landmark buildings are shown
Contours in strip mine areas compiled from 1952 photography
Unchecked elevations are shown in brown
1000-meter Universal Transverse Mercator grid ticks, zone 17, shown in blue
There may be private inholdings within the boundaries of the National or State reservations shown on this map



BENHAM, KY.-VA.
NW/4 BIG STONE GAP 15' QUADRANGLE
36082H8-TF-024

THIS MAP COMPLIES WITH NATIONAL MAP ACCURACY STANDARDS
FOR SALE BY U.S. GEOLOGICAL SURVEY, DENVER, COLORADO 80226 OR RESTON, VIRGINIA 22092
KENTUCKY GEOLOGICAL SURVEY, LEXINGTON, KENTUCKY 40506
AND KENTUCKY DEPARTMENT OF COMMERCE, FRANKFORT, KENTUCKY 40601
AND VIRGINIA DIVISION OF MINERAL RESOURCES, CHARLOTTESVILLE, VIRGINIA 22903
A FOLDER DESCRIBING TOPOGRAPHIC MAPS AND SYMBOLS IS AVAILABLE ON REQUEST

Revisions shown in purple compiled from aerial photographs taken 1976 and other source data. This information not field checked. Map edited 1979
Boundary lines shown in purple compiled from latest information available from the controlling authority

1954
PHOTOREVISED 1979
DMA 4457 IV NW-SERIES Y853

USGS MND HISTORICAL MAP
MAY 10 1990
REC'D FILE COPY