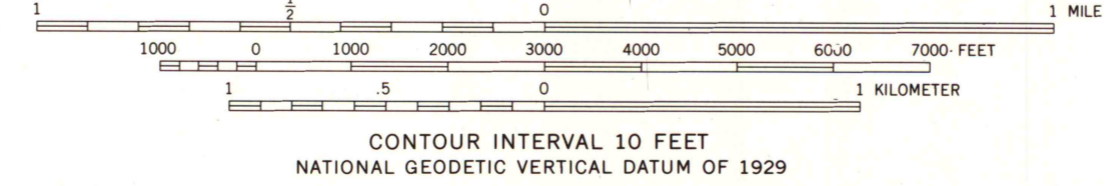
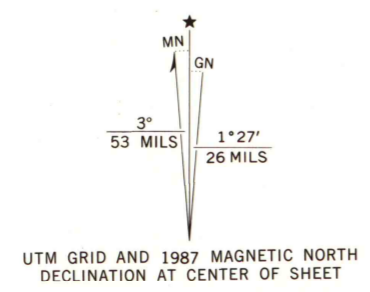


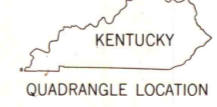
Mapped, edited, and published by the Geological Survey
Control by USGS, NOS/NOAA, USACE, Kentucky Department
of Highways, and City of Cincinnati
Topography by photogrammetric methods from aerial
photographs taken 1949, and by the City of Cincinnati
Field checked 1953. Revised from aerial photographs
taken 1977. Field checked 1978. Map edited 1983
Polyconic projection. 10,000-foot grid ticks based on Kentucky
coordinate system, north zone, and Ohio coordinate system, south zone
1000-meter Universal Transverse Mercator grid, zone 16
1927 North American Datum
To place on the predicted North American Datum 1983
move the projection lines 3 meters south and
5 meters west as shown by dashed corner ticks
Fine red dashed lines indicate selected fence and field lines where
generally visible on aerial photographs. This information is unchecked
Red tint indicates areas in which only landmark buildings are shown

Revisions shown in purple and woodland compiled in cooperation
with State of Kentucky agencies from aerial photographs taken 1984
and other sources. Contours not revised. This information not field checked
Map edited 1987



ROAD CLASSIFICATION

Primary highway, hard surface	Light-duty road, hard or improved surface
Secondary highway, hard surface	Unimproved road
Interstate Route	U.S. Route
	State Route



THIS MAP COMPLIES WITH NATIONAL MAP ACCURACY STANDARDS
FOR SALE BY U.S. GEOLOGICAL SURVEY, DENVER, COLORADO 80225 OR RESTON, VIRGINIA 22092,
KENTUCKY GEOLOGICAL SURVEY, LEXINGTON, KENTUCKY 40506,
AND KENTUCKY DEPARTMENT OF COMMERCE, FRANKFORT, KENTUCKY 40601
A FOLDER DESCRIBING TOPOGRAPHIC MAPS AND SYMBOLS IS AVAILABLE ON REQUEST

Ohio area lies within the Between the Miamis. Land lines based on the
Great Miami River Base. Dotted land lines established by private
subdivision of the Symmes Purchase
Purple tint indicates extension of urban areas

BURLINGTON, KY.-OHIO
SW/4 WEST CINCINNATI 15' QUADRANGLE
39084-A6-TF-024

1983
PHOTOREVISED 1987
DMA 4082 II SW-SERIES V853

U.S. Regional
Depository Copy
DO NOT DISCARD

A.H. ROBINSON
MAP LIBRARY
NOV 7 1988
University of Wisconsin
Madison