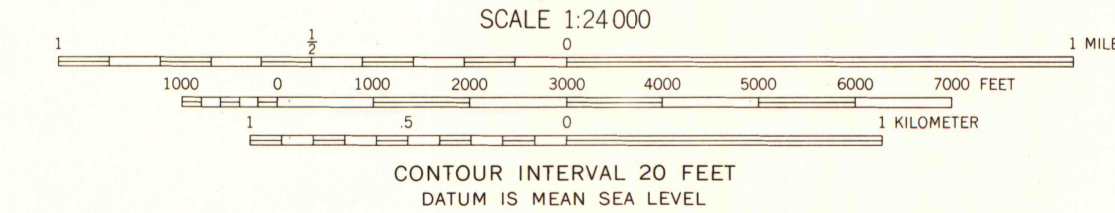
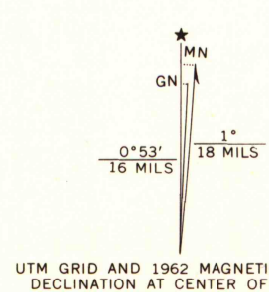


Mapped by the Army Map Service  
Edited and published by the Geological Survey  
Revised by the Geological Survey in cooperation  
with Kentucky Geological Survey  
Control by USGS and USC&GS

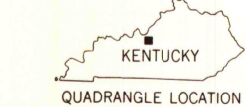
Topography by photogrammetric methods from aerial  
photographs taken 1947. Field checked 1949. Revised 1962

Polyconic projection. 1927 North American datum  
10,000-foot grid based on Kentucky coordinate system,  
south and north zones  
1000-meter Universal Transverse Mercator grid ticks,  
zone 16, shown in blue

Fine red dashed lines indicate selected fence and field lines where  
generally visible on aerial photographs. This information is unchecked



THIS MAP COMPLIES WITH NATIONAL MAP ACCURACY STANDARDS  
FOR SALE BY U. S. GEOLOGICAL SURVEY, WASHINGTON 25, D. C.,  
KENTUCKY GEOLOGICAL SURVEY, LEXINGTON, KENTUCKY,  
AND KENTUCKY DEPARTMENT OF COMMERCE, FRANKFORT, KENTUCKY  
A FOLDER DESCRIBING TOPOGRAPHIC MAPS AND SYMBOLS IS AVAILABLE ON REQUEST



ROAD CLASSIFICATION

Heavy-duty	Light-duty
Medium-duty	Unimproved dirt
U.S. Route	State Route

CRAVENS, KY.  
SE/4 SHEPHERDVILLE 15' QUADRANGLE  
N3745—W8530/7.5

1962  
AMS 3859 1 SE—SERIES V853

MAP AND AIR PHOTO LIBRARY  
University of Wisconsin