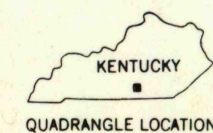
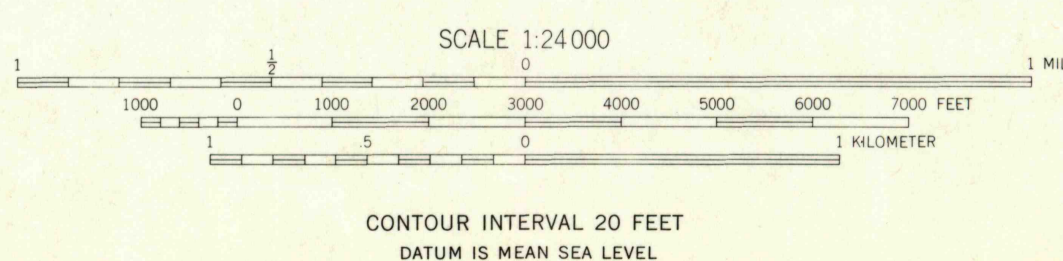
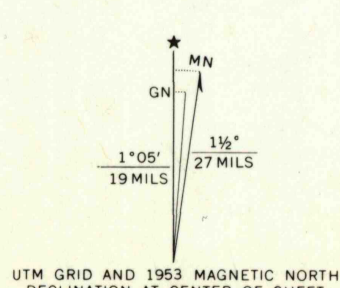




Mapped, edited, and published by the Geological Survey  
Control by USGS, USC&GS, and USCE  
Topography from aerial photographs by stereophotogrammetric  
methods. Aerial photographs taken 1951. Field check 1953  
Polyconic projection. 1927 North American datum  
10,000-foot grid based on Kentucky coordinate system,  
south zone  
1,000-meter Universal Transverse Mercator grid ticks,  
zone 16, shown in blue



ROAD CLASSIFICATION  
Heavy-duty ——— Light-duty ———  
Medium-duty ——— Unimproved dirt ———  
U. S. Route ——— State Route ———

CREELSBORO, KY.  
NW/4 JAMESTOWN 15' QUADRANGLE  
N 3652.5-W 8507.5/7.5  
1953  
AMS 3957 1 NW-SERIES V853

OCT 11 1972  
2105