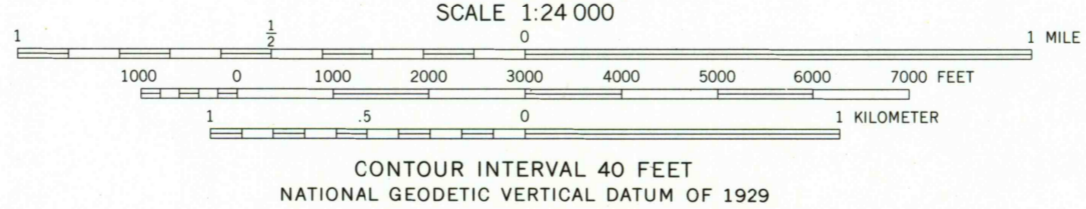
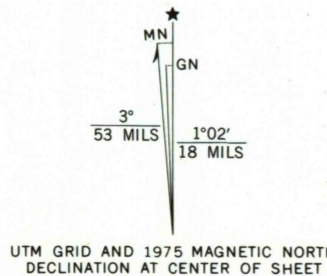
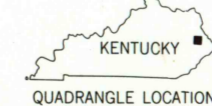




Mapped, edited, and published by the Geological Survey
Control by USGS, NOS/NOAA, and USCE
Topography by photogrammetric methods from aerial photographs
taken 1951. Field checked 1954. Revised from aerial
photographs taken 1975. Field checked 1975
Polyconic projection. 1927 North American datum
10,000-foot grid ticks based on Kentucky coordinate system,
south zone
1000-meter Universal Transverse Mercator grid ticks,
zone 17, shown in blue
Dewey Lake subject to controlled inundation to 686 feet



THIS MAP COMPLIES WITH NATIONAL MAP ACCURACY STANDARDS
FOR SALE BY U. S. GEOLOGICAL SURVEY, RESTON, VIRGINIA 22092
KENTUCKY GEOLOGICAL SURVEY, LEXINGTON, KENTUCKY 40506,
AND KENTUCKY DEPARTMENT OF COMMERCE, FRANKFORT, KENTUCKY 40601
A FOLDER DESCRIBING TOPOGRAPHIC MAPS AND SYMBOLS IS AVAILABLE ON REQUEST



ROAD CLASSIFICATION
Primary highway, hard surface — Light-duty road, hard or improved surface
Secondary highway, hard surface — Unimproved road
Interstate Route — U. S. Route — State Route

USGS
Historical File
Topographic Division

DEWEY LAKE, KY.
(FORMERLY LANCER)
NW/4 HAROLD 15' QUADRANGLE
N3737.5-W8237.5/7.5
1978
AMS 4459 II NW-SERIES V853

SEP 18 1978