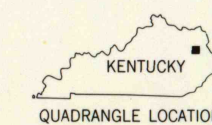
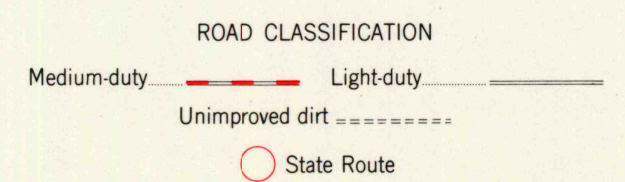
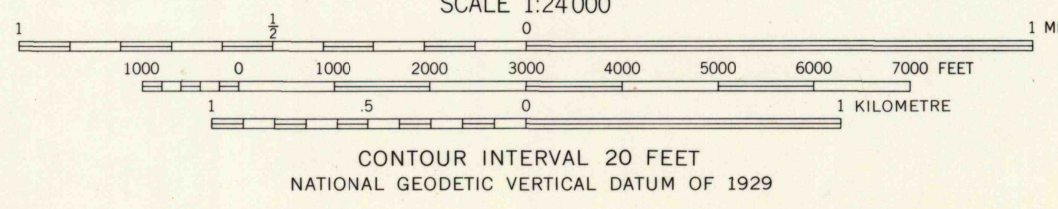
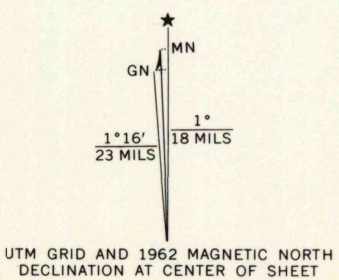


Mapped, edited, and published by the Geological Survey  
Control by USGS and USC&GS  
Topography by photogrammetric methods from aerial photographs  
taken 1950. Field checked 1951. Revised 1962  
Polyconic projection. 1927 North American datum  
10,000-foot grids based on Kentucky coordinate system, north  
and south zones  
1000-metre Universal Transverse Mercator grid ticks,  
zone 17, shown in blue



THIS MAP COMPLIES WITH NATIONAL MAP ACCURACY STANDARDS  
FOR SALE BY U.S. GEOLOGICAL SURVEY, RESTON, VIRGINIA 22092  
KENTUCKY GEOLOGICAL SURVEY, LEXINGTON, KENTUCKY 40506  
AND KENTUCKY DEPARTMENT OF COMMERCE, FRANKFORT, KENTUCKY 40601  
A FOLDER DESCRIBING TOPOGRAPHIC MAPS AND SYMBOLS IS AVAILABLE ON REQUEST

USGS  
Historical File  
Topographic Division

DINGUS, KY.  
NE/4 DINGUS 15' QUADRANGLE  
N3752.5-W8300/7.5  
1962  
AMS 4359 I NE—SERIES V834

JUN 07 1976