



Mapped, edited, and published by the Geological Survey
Control by USGS and USC&GS

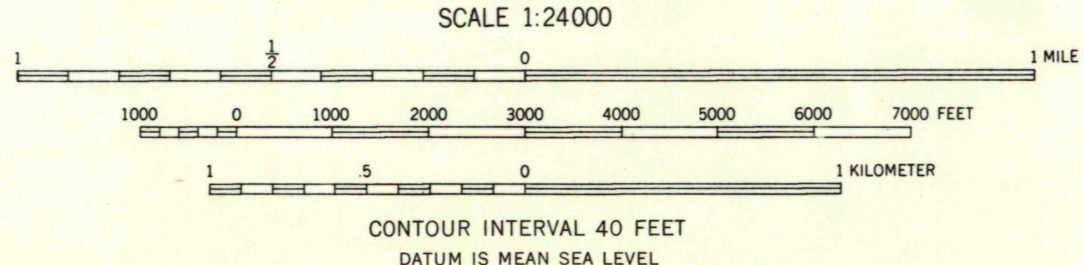
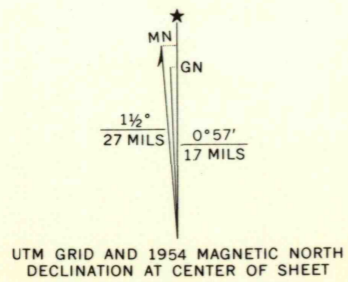
Topography from aerial photographs by stereophotogrammetric methods and from coal company maps stereo-compiled in 1947, revised from aerial photographs taken 1952. Entire map field checked 1954.

Polyconic projection. 1927 North American datum
10,000-foot grid based on Kentucky coordinate system,
south zone

Unlabelled wells are gas wells

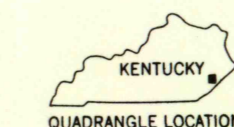
Unchecked elevations are shown in brown

1000-meter Universal Transverse Mercator grid ticks,
zone 17, shown in blue



USGS
Historical File
Topographic Division

ROAD CLASSIFICATION	
Heavy-duty	Light-duty
Medium-duty	Unimproved dirt
U. S. Route	State Route



THIS MAP COMPLIES WITH NATIONAL MAP ACCURACY STANDARDS
FOR SALE BY U. S. GEOLOGICAL SURVEY, WASHINGTON, D. C. 20242,
KENTUCKY GEOLOGICAL SURVEY, LEXINGTON, KENTUCKY,
AND KENTUCKY DEPARTMENT OF COMMERCE, FRANKFORT, KENTUCKY
A FOLDER DESCRIBING TOPOGRAPHIC MAPS AND SYMBOLS IS AVAILABLE ON REQUEST

DORTON, KY.
SE/4 PIKEVILLE 15' QUADRANGLE
N3715-W8230/7.5

U.S.G.S.
FILE COPY
TOPOGRAPHIC DIVISION

1954

JUN 10 1966