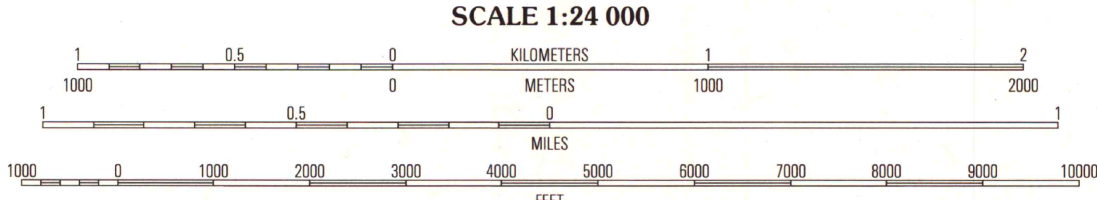
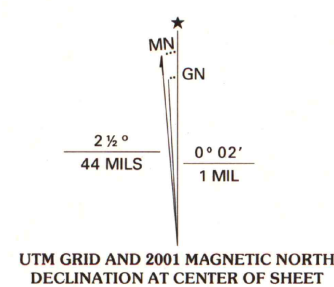



Produced by the United States Geological Survey
Topography compiled 1963. Planimetry derived from imagery taken 1981 and other sources. Photosinspected using imagery dated 1997; no major culture or drainage changes observed. Survey control current as of 1953. Boundaries, other than corporate, verified 2001 North American Datum of 1927 (NAD 27). Projection and 10 000-foot ticks. Kentucky coordinate system, south zone (Lambert conformal conic). 1000-meter Universal Transverse Mercator grid, zone 16 North American Datum of 1983 (NAD 83) is shown by dashed corner ticks. The values of the shift between NAD 27 and NAD 83 for 7.5-minute intersections are obtainable from National Geodetic Survey NADCON software. Information shown in purple may not meet USGS content standards and may conflict with previously mapped contours.



THIS MAP COMPLIES WITH NATIONAL MAP ACCURACY STANDARDS
FOR SALE BY U.S. GEOLOGICAL SURVEY, P.O. BOX 25286, DENVER, COLORADO 80225
KENTUCKY GEOLOGICAL SURVEY, LEXINGTON, KENTUCKY 40506
AND KENTUCKY DEPARTMENT OF COMMERCE, FRANKFORT, KENTUCKY 40601
A FOLDER DESCRIBING TOPOGRAPHIC MAPS AND SYMBOLS IS AVAILABLE ON REQUEST



QUADRANGLE LOCATION



1	2	3	1 Central City West
4	5	2 Central City East	3 Paradise
6	7	4 Greenville	5 Rockcastle
		6 Kirkmansville	7 Rosewood
		8 Dunmore	

ADJOINING 7.5' QUADRANGLE NAMES

DRAKESBORO, KY
1997
NIMA 3558 II NE-SERIES V853

A.H. ROBINSON
MAP LIBRARY
NOV 30 2001
University of Wisconsin
Madison

