


DEPARTMENT OF THE INTERIOR  
U. S. GEOLOGICAL SURVEY

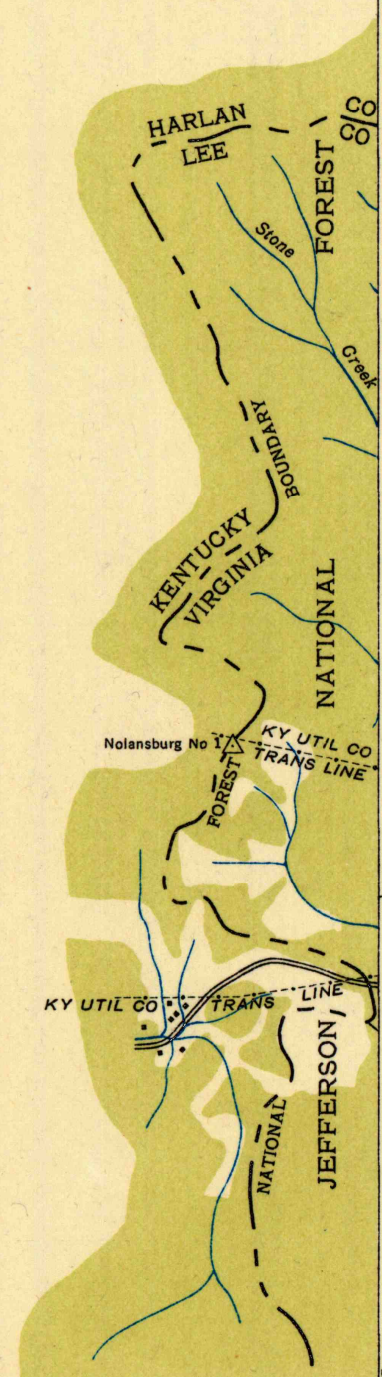
TENNESSEE VALLEY AUTHORITY  
ARTHUR E. MORGAN, CHAIRMAN AND CHIEF ENGINEER  
CARL A. BOCK, ASSISTANT CHIEF ENGINEER

Advance sheet  
Subject to correction

VIRGINIA-KENTUCKY  
EVARTS QUADRANGLE  
169-SW

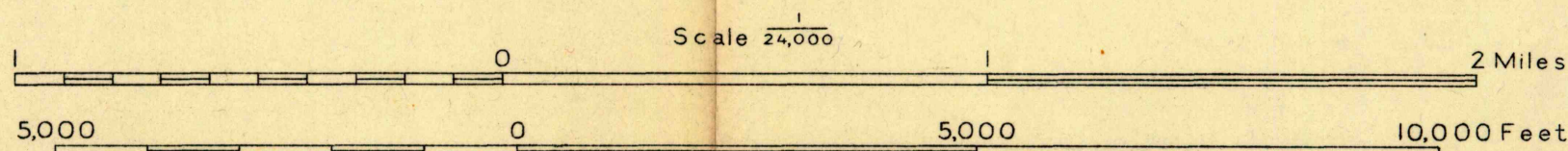


130,000  
FEET



U.S.G.S.  
FILE COPY  
TOPOGRAPHIC DIVISION

Albert Pike, Division Engineer  
Compiled by U. S. Geological Survey from aerial photographs  
Control by U. S. Geological Survey  
Field examination in 1935



Polyconic projection. 1927 North American datum  
10,000 foot grid based on Virginia (South)  
Angular coordinate system  
Ridge line  
EVARTS, KY.-VA.  
169-SW