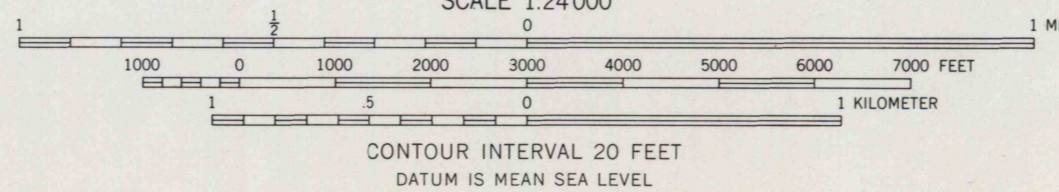
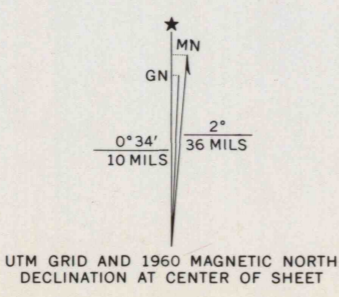
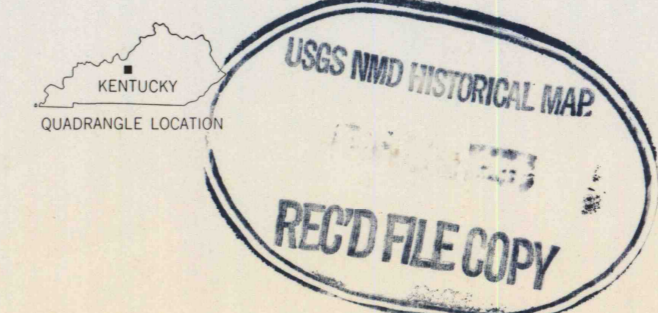


Mapped by the Army Map Service and the Geological Survey
Edited and published by the Geological Survey
Control by USGS, USCGS, and USCE
Topography from aerial photographs by photogrammetric methods
Aerial photographs taken 1947. Field checked 1947.
Revised by Geological Survey 1960
Polyconic projection. 1927 North American datum
10,000-foot grid based on Kentucky coordinate system, south zone
1000-meter Universal Transverse Mercator grid ticks,
zone 16, shown in blue
Fine red dashed lines indicate selected fence and field lines where
generally visible on aerial photographs. This information is unchecked
Map photospected 1979
No major culture or drainage changes observed



THIS MAP COMPLIES WITH NATIONAL MAP ACCURACY STANDARDS
FOR SALE BY U. S. GEOLOGICAL SURVEY, RESTON, VIRGINIA 22092
A FOLDER DESCRIBING TOPOGRAPHIC MAPS AND SYMBOLS IS AVAILABLE ON REQUEST



ROAD CLASSIFICATION

Medium-duty ——— Light-duty ———
Unimproved dirt - - - - -
State Route ○

FLAHERTY, KY.
SE/4 EKRON 15' QUADRANGLE
N3745 - W8600/7.5

1960
PHOTOINSPECTED 1979
AMS 3759 I SE-SERIES V853

NOV 1 1982