

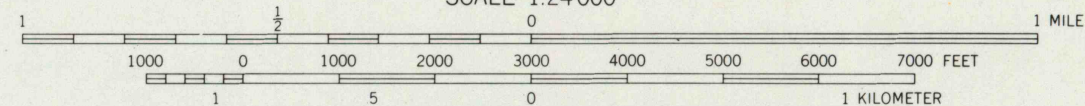
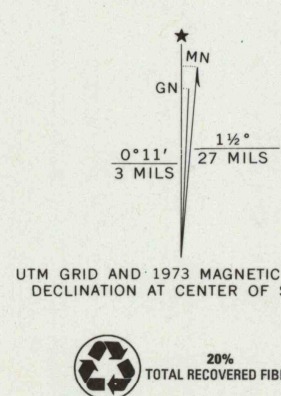


Mapped, edited, and published by the Geological Survey  
Control by USGS and USC&GS

Topography by photogrammetric methods from aerial photographs  
taken 1951. Field checked 1954. Revised from aerial  
photographs taken 1972. Field checked 1973

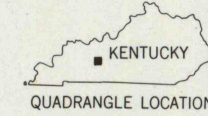
Polyconic projection. 1927 North American datum,  
10,000-foot grid based on Kentucky coordinate system, south zone  
1000-meter Universal Transverse Mercator grid ticks,  
zone 16, shown in blue

Fine red dashed lines indicate selected fence and field lines where  
generally visible on aerial photographs. This information is uncheck-



CONTOUR INTERVAL 20 FEET  
 DOTTED LINES REPRESENT 10-FOOT CONTOURS  
 NATIONAL GEODETIC VERTICAL DATUM OF 1929

THIS MAP COMPLIES WITH NATIONAL MAP ACCURACY STANDARDS  
 FOR SALE BY U. S. GEOLOGICAL SURVEY, RESTON, VIRGINIA 22092,  
 KENTUCKY GEOLOGICAL SURVEY, LEXINGTON, KENTUCKY 40506,  
 AND KENTUCKY DEPARTMENT OF COMMERCE, FRANKFORT, KENTUCKY 40601  
 A FOLDER DESCRIBING TOPOGRAPHIC MAPS AND SYMBOLS IS AVAILABLE ON REQUEST



RECEIVED

APR 3 0 2002

HISTORICAL MAP ARCHIVES

FLENER, KY.

SW/4 SPRING LICK 15' QUADRANGLE  
N3715—W8637.5/7.5

1973

AMS 3658 I SW—SERIES V853

ISBN 0-607-21998-X