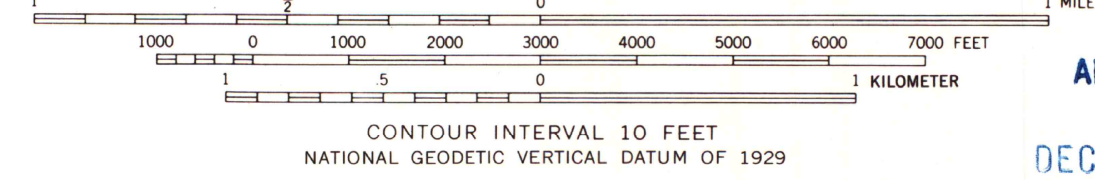
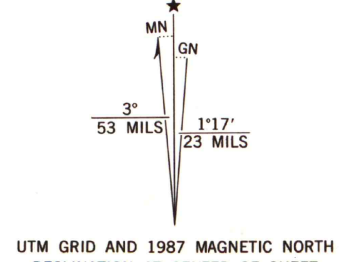
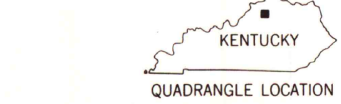




Mapped, edited, and published by the Geological Survey
Control by USGS and USC&GS
Topography by photogrammetric methods from aerial photographs
taken 1952. Field checked 1953. Revised from aerial
photographs taken 1969. Field checked 1970
Polyconic projection. 10,000-foot grid ticks based on
Kentucky coordinate system, north zone
1000-meter Universal Transverse Mercator grid ticks,
zone 16, shown in blue. 1927 North American Datum
To place on the predicted North American Datum 1983
move the projection lines 4 meters south and
5 meters west as shown by dashed corner ticks
Fine red dashed lines indicate selected fence and field lines where
generally visible on aerial photographs. This information is unchecked
Red tint indicates area in which only landmark buildings are shown



ARTHUR H. ROBINSON MAP LIBRARY
University of Wisconsin-Madison
DEC 8 1987



ROAD CLASSIFICATION	
Primary highway, hard surface	Light-duty road, hard or improved surface
Secondary highway, hard surface	Unimproved road
Interstate Route	U. S. Route
	State Route

FRANKFORT WEST, KY.
NW1/4 FRANKFORT 15' QUADRANGLE
38084-BB-TF-024

1970
PHOTOREVISED 1987
DMA 4060 III NW - SERIES V853

U. S. Regional
Repository Copy
DO NOT DISCARD