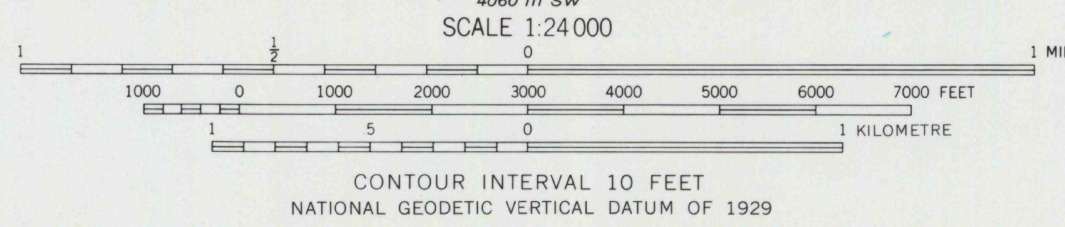
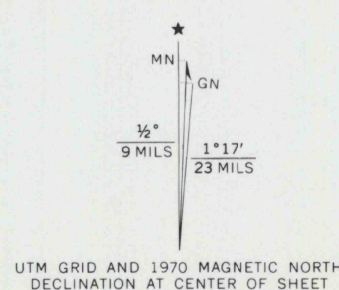





Mapped, edited, and published by the Geological Survey  
Control by USGS and USC&GS  
Topography by photogrammetric methods from aerial photographs  
taken 1952. Field checked 1953. Revised from aerial  
photographs taken 1969. Field checked 1970.  
Polyconic projection. 1927 North American datum  
10,000-foot grid based on Kentucky coordinate system, north zone  
1000-metre Universal Transverse Mercator grid ticks,  
zone 16, shown in blue  
Fine red dashed lines indicate selected fence and field lines where  
generally visible on aerial photographs. This information is unchecked  
Red tint indicates area in which only landmark buildings are shown



THIS MAP COMPLIES WITH NATIONAL MAP ACCURACY STANDARDS  
FOR SALE BY U.S. GEOLOGICAL SURVEY, RESTON, VIRGINIA 22092.  
KENTUCKY GEOLOGICAL SURVEY, LEXINGTON, KENTUCKY 40506.  
AND KENTUCKY DEPARTMENT OF COMMERCE, FRANKFORT, KENTUCKY 40601  
A FOLDER DESCRIBING TOPOGRAPHIC MAPS AND SYMBOLS IS AVAILABLE ON REQUEST



ROAD CLASSIFICATION  
Primary highway, hard surface ———— Light-duty road, hard or improved surface ————  
Secondary highway, hard surface ———— Unimproved road ————  
Interstate Route ———— U.S. Route ———— State Route ————

USGS  
Historical File  
Topographic Division

FRANKFORT WEST, KY.  
NW/4 FRANKFORT 15' QUADRANGLE  
N3807.5-W8452.5/7.5

1970  
AMS 4060 III NW-SERIES V853

APR 12 1977  
5400