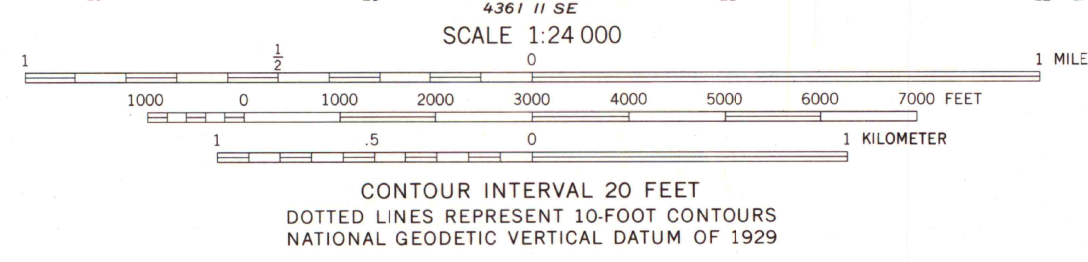
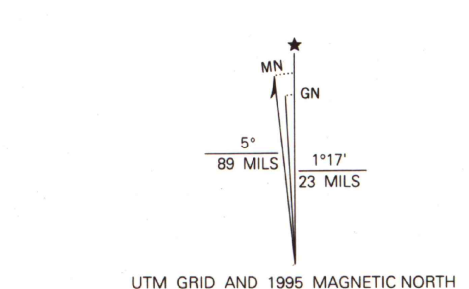
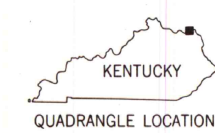


Produced by the United States Geological Survey in cooperation with State of Kentucky and Ohio agencies Control by USGS and NOS/NOAA
Compiled from aerial photographs taken 1947. Revisions shown in purple compiled from aerial photographs taken 1991 and 1992 and other sources. Map edited 1995. Conflicts may exist between some updated features and previously mapped contours
North American Datum of 1927 (NAD 27). Projection: Kentucky Coordinate System, north zone (Lambert Conformal Conic) 10 000-foot ticks: Kentucky Coordinate System, north zone and Ohio Coordinate System, south zone
Blue 1000-meter Universal Transverse Mercator ticks, zone 17 North American Datum of 1983 (NAD 83) is shown by dashed corner ticks. The values of the shift between NAD 27 and NAD 83 for 7.5-minute intersections are obtainable from National Geographic Survey NADCON software
The State boundary as shown represents the approximate position of the low water line as determined from U. S. Corps of Engineers Ohio River charts, surveyed 1913, and supplementary information



CONTOUR INTERVAL 20 FEET
DOTTED LINES REPRESENT 10-FOOT CONTOURS
DOTTED LINES REPRESENT VERTICAL DATUM OF 1929

THIS MAP COMPLIES WITH NATIONAL MAP ACCURACY STANDARDS FOR SALE BY U. S. GEOLOGICAL SURVEY, RESTON, VIRGINIA 22092 KENTUCKY GEOLOGICAL SURVEY, LEXINGTON, KENTUCKY 40506, AND KENTUCKY DEPARTMENT OF COMMERCE, FRANKFORT, KENTUCKY 40601 A FOLDER DESCRIBING TOPOGRAPHIC MAPS AND SYMBOLS IS AVAILABLE ON REQUEST



ROAD CLASSIFICATION

Primary highway, hard surface	Light-duty road, hard or improved surface
Secondary highway, hard surface	Unimproved road
Interstate Route	U. S. Route
	State Route

FRIENDSHIP, KY-OH
38083-F1-TF-024
1989
REVISED 1995
DMA 4361 II NE-SERIES V853

A.H. ROBINSON
MAP LIBRARY
FEB 08 1996
University of Wisconsin
Madison

U.S. Regional
Depository Copy
DO NOT DISCARD

