


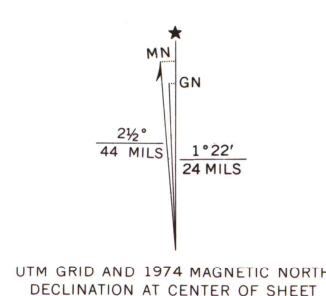
Mapped, edited, and published by the Geological Survey

Control by USGS, USC&GS, and USED  
Topography from aerial photographs by multiplex methods  
Aerial photographs taken 1947. Field check 1949

Polygonic projection. 1927 North American datum  
10,000-foot grids based on Kentucky coordinate system,  
north zone, and Ohio coordinate system, south zone  
1000-meter Universal Transverse Mercator grid ticks,  
zone 17, shown in blue

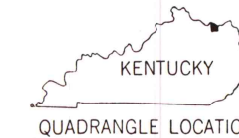
Revisions shown in purple compiled in cooperation with  
State of Ohio agencies from aerial photographs taken  
1974. This information not field checked

Map photorevised 1984  
No major culture or drainage changes observed



CONTOUR INTERVAL 20 FEET  
DOTTED LINES REPRESENT 10-FOOT CONTOURS  
NATIONAL GEODETIC VERTICAL DATUM OF 1929

THIS MAP COMPLIES WITH NATIONAL MAP ACCURACY STANDARDS  
FOR SALE BY U.S. GEOLOGICAL SURVEY, DENVER, COLORADO 80225, OR RESTON, VIRGINIA 22092  
KENTUCKY GEOLOGICAL SURVEY, LEXINGTON, KENTUCKY 40506  
AND KENTUCKY DEPARTMENT OF COMMERCE, FRANKFORT, KENTUCKY 40601  
A FOLDER DESCRIBING TOPOGRAPHIC MAPS AND SYMBOLS IS AVAILABLE ON REQUEST



ROAD CLASSIFICATION  
Heavy-duty ——— Light-duty ———  
Medium-duty ——— Unimproved dirt ———  
U.S. Route ——— State Route ———

GARRISON, KY-OHIO

N 3830-W 8307.5/7.5  
PHOTOINSPECTED 1984  
1949  
PHOTOREVISED 1974  
AMS 4361 II SW-SERIES V853

U.S. Regional  
Depository Copy  
DO NOT DISCARD

A.H. ROBINSON  
MAP LIBRARY  
AUG - 8 1990  
University of Wisconsin  
Madison