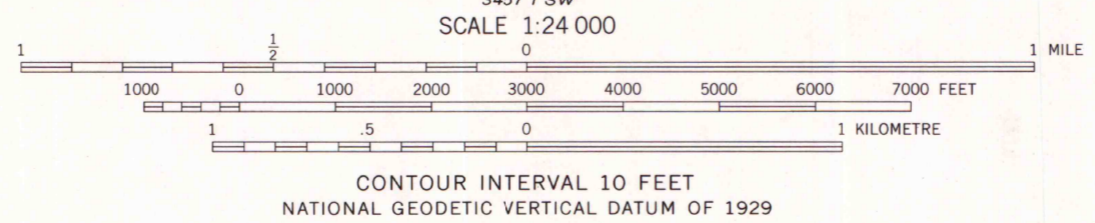
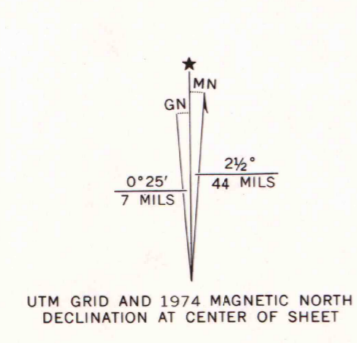
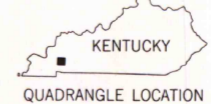


Mapped, edited, and published by the Geological Survey  
Control by USGS and NOS/NOAA  
Planimetry compiled from aerial photographs taken 1950 and 1951  
Topography by planimetric surveys 1953. Revised from aerial photographs  
taken 1974. Field checked 1974  
Polyconic projection. 1927 North American datum  
10,000-foot grid based on Kentucky coordinate system, south zone  
1000-metre Universal Transverse Mercator grid ticks, zone 16,  
shown in blue  
Fine red dashed lines indicate selected fence and field lines where  
generally visible on aerial photographs. This information is unchecked



THIS MAP COMPLIES WITH NATIONAL MAP ACCURACY STANDARDS  
FOR SALE BY U. S. GEOLOGICAL SURVEY, RESTON, VIRGINIA 22092  
KENTUCKY GEOLOGICAL SURVEY, LEXINGTON, KENTUCKY 40506,  
AND KENTUCKY DEPARTMENT OF COMMERCE, FRANKFORT, KENTUCKY 40601  
A FOLDER DESCRIBING TOPOGRAPHIC MAPS AND SYMBOLS IS AVAILABLE ON REQUEST



ROAD CLASSIFICATION

Primary highway, hard surface	Light-duty road, hard or improved surface
Secondary highway, hard surface	Unimproved road
Interstate Route	U. S. Route
	State Route

MAP AND AIR PHOTO LIBRARY  
GRACEY, KY.  
NW/4 GRACEY 15' QUADRANGLE  
N3652.5-W8737.5/7.5  
MAY 25 1976  
1974  
AMS 3457 1 NW-SERIES V853  
University of Wisconsin  
Madison