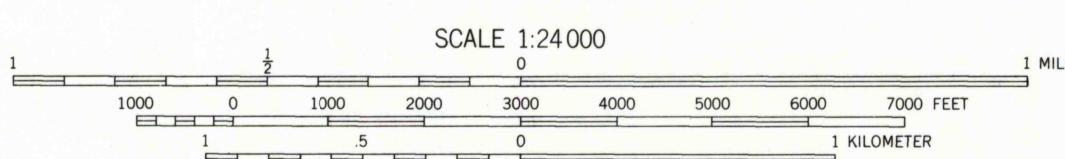
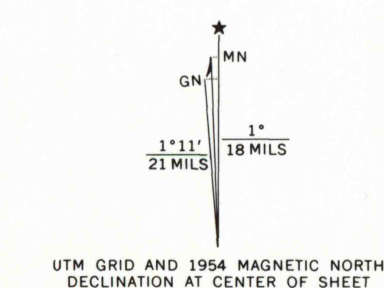





Mapped, edited, and published by the Geological Survey
Control by USGS, and USC&GS
Topography from aerial photographs by stereophotogrammetric
methods and from coal company maps stereo-compiled in
1947, revised from aerial photographs taken in 1952.
Field check 1954
Polyconic projection. 1927 North American datum
10,000-foot grid based on Kentucky coordinate system,
south zone
Unlabelled wells are gas wells
1000-meter Universal Transverse Mercator grid ticks,
zone 17, shown in blue



CONTOUR INTERVAL 40 FEET
NATIONAL GEODETIC VERTICAL DATUM OF 1929

THIS MAP COMPLIES WITH NATIONAL MAP ACCURACY STANDARDS
FOR SALE BY U. S. GEOLOGICAL SURVEY, RESTON, VIRGINIA 22092,
KENTUCKY GEOLOGICAL SURVEY, LEXINGTON, KENTUCKY 40506,
AND KENTUCKY DEPARTMENT OF COMMERCE, FRANKFORT, KENTUCKY 40601
A FOLDER DESCRIBING TOPOGRAPHIC MAPS AND SYMBOLS IS AVAILABLE ON REQUEST



USGS
Historical File
Topographic Division
AMS 4458 IV NW—SERIES V853

HANDSHOE, KY.
NW/4 HINDMAN 15' QUADRANGLE
N 3722.5—W 8252.5/7.5

JUL 20 1977

3300