



Mapped, edited, and published by the Geological Survey

Control by USGS and USC&GS

Topography from aerial photographs by multiplex methods

Aerial photographs taken 1952-1953. Field check 1954

Polyconic projection. 1927 North American datum

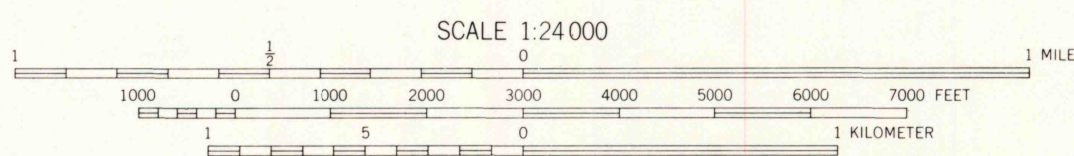
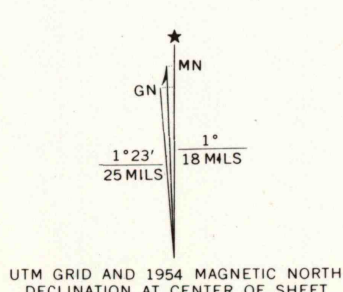
10,000-foot grid based on Kentucky coordinate system, south zone

Red tint indicates areas in which only landmark buildings are shown

Contours in strip mine areas from 1952 and 1953 photography

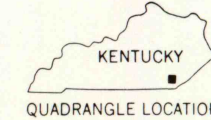
Unchecked elevations are shown in brown

1000-meter Universal Transverse Mercator grid ticks, zone 17, shown in blue



CONTOUR INTERVAL 40 FEET  
NATIONAL GEODETIC VERTICAL DATUM OF 1929

THIS MAP COMPLIES WITH NATIONAL MAP ACCURACY STANDARDS  
FOR SALE BY U. S. GEOLOGICAL SURVEY, RESTON, VIRGINIA 22092  
KENTUCKY GEOLOGICAL SURVEY, LEXINGTON, KENTUCKY 40506,  
AND KENTUCKY DEPARTMENT OF COMMERCE, FRANKFORT, KENTUCKY 40601  
A FOLDER DESCRIBING TOPOGRAPHIC MAPS AND SYMBOLS IS AVAILABLE ON REQUEST



ROAD CLASSIFICATION			
Heavy-duty	Light-duty	Unimproved dirt	
Medium-duty			
U. S. Route	State Route		

USGS  
Historical File  
Topographic Division

HARLAN, KY.  
SE/4 HARLAN 15' QUADRANGLE  
N3645-W8315/7.5

1954  
AMS 4357 IV SE-SERIES V853

JUN 08 1977

3300