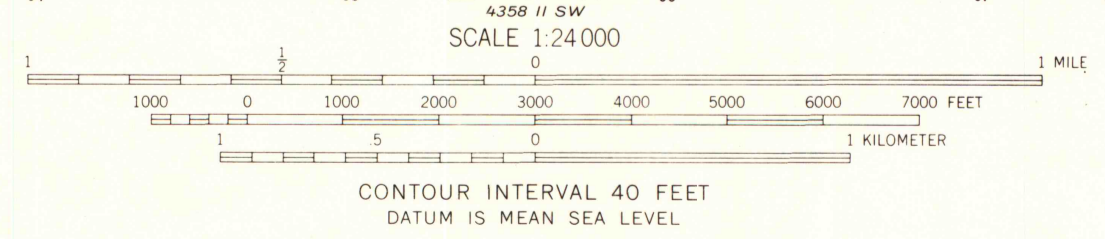
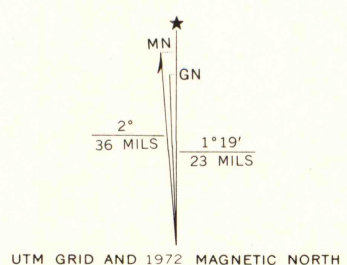
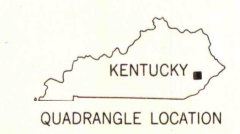




Mapped, edited, and published by the Geological Survey  
Control by USGS and USC&GS  
Topography by photogrammetric methods from aerial photographs taken 1952 and 1953. Field checked 1954. Revised from aerial photographs taken 1971. Field checked 1972  
Polyconic projection. 1927 North American datum  
1000-meter Universal Transverse Mercator grid ticks, zone 17, shown in blue  
Red tint indicates areas in which only landmark buildings are shown



THIS MAP COMPLIES WITH NATIONAL MAP ACCURACY STANDARDS  
FOR SALE BY U. S. GEOLOGICAL SURVEY, WASHINGTON, D. C. 20422,  
KENTUCKY GEOLOGICAL SURVEY, LEXINGTON, KENTUCKY 40506,  
AND KENTUCKY DEPARTMENT OF COMMERCE, FRANKFORT, KENTUCKY 40601  
A FOLDER DESCRIBING TOPOGRAPHIC MAPS AND SYMBOLS IS AVAILABLE ON REQUEST



OCT 10 1973  
University of Wisconsin

ROAD CLASSIFICATION

Primary highway, hard surface	Light-duty road, hard or improved surface
Secondary highway, hard surface	Unimproved road
Interstate Route	U. S. Route
	State Route

HAZARD SOUTH, KY.  
NW/4 CORNETTSVILLE 15' QUADRANGLE  
N3707.5-W8307.5/7.5

1972

AMS 4358 II NW-SERIES V853