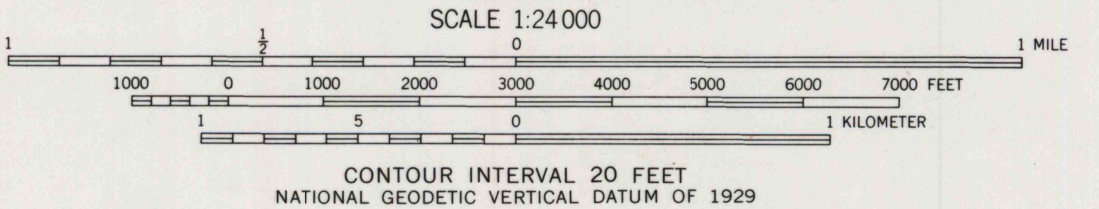
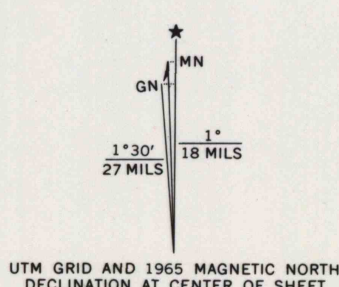
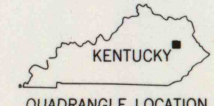




Mapped, edited, and published by the Geological Survey  
 Control by USGS and USC&GS  
 Topography by photogrammetric methods from aerial photographs taken 1950. Field checked 1951. Revised 1965  
 Polyconic projection. 1927 North American datum  
 10,000-foot grids based on Kentucky coordinate system, south and north zones  
 1,000-meter Universal Transverse Mercator grid ticks, zone 17, shown in blue  
 Fine red dashed lines indicate selected fence and field lines where generally visible on aerial photographs. This information is unchecked



THIS MAP COMPLIES WITH NATIONAL MAP ACCURACY STANDARDS  
 FOR SALE BY U. S. GEOLOGICAL SURVEY, RESTON, VIRGINIA 22092.  
 KENTUCKY GEOLOGICAL SURVEY, LEXINGTON, KENTUCKY 40506,  
 AND KENTUCKY DEPARTMENT OF COMMERCE, FRANKFORT, KENTUCKY 40601  
 A FOLDER DESCRIBING TOPOGRAPHIC MAPS AND SYMBOLS IS AVAILABLE ON REQUEST



ROAD CLASSIFICATION

Heavy-duty	Light-duty
Medium-duty	Unimproved dirt
U. S. Route	State Route

HAZEL GREEN, KY.  
 SW/4 CANNEL CITY 15' QUADRANGLE  
 N3745-W8322.5/7.5  
 USGS  
 Historical File  
 Topographic Division  
 1965  
 AMS 4359 IV SW—SERIES W853

4359 IV NE (SCANTON)  
 4359 IV SE (POMEROYTON)  
 4359 IV SW (CAMPTON)  
 4359 IV NW (LANDSAW)  
 4359 IV NE (WEST LIBERTY)  
 4359 IV SE (CANNEL CITY)  
 4359 IV SW (SALTERSVILLE)  
 4359 IV NW (LEE CITY)  
 JUN 13 1977  
 3800