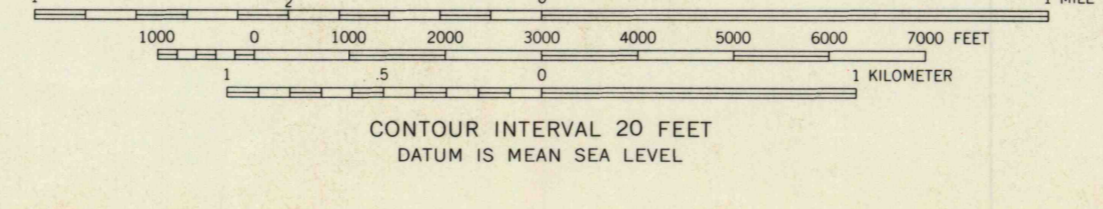
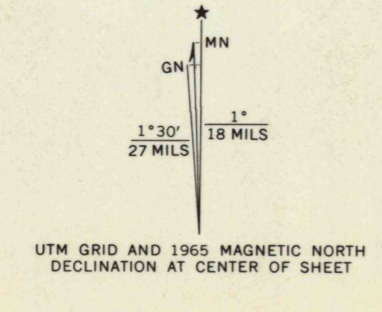




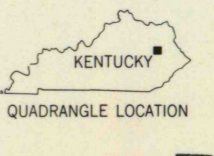
Mapped, edited, and published by the Geological Survey
Control by USGS and USC&GS
Topography by photogrammetric methods from aerial
photographs taken 1950. Field checked 1951. Revised 1965
Polyconic projection. 1927 North American datum
10,000-foot grids based on Kentucky coordinate system,
south and north zones.
1,000-meter Universal Transverse Mercator grid ticks,
zone 17, shown in blue
Fine red dashed lines indicate selected fence and field lines where
generally visible on aerial photographs. This information is unchecked



CONTOUR INTERVAL 20 FEET
DATUM IS MEAN SEA LEVEL

USGS
Historical File
Topographic Division

ROAD CLASSIFICATION	
Heavy-duty	Light-duty
Medium-duty	Unimproved dirt
U.S. Route	State Route



U.S.G.S.
FBI COPY
TOPOGRAPHIC DIVISION

HAZEL GREEN, KY.
SW/4 CANNEL CITY 15' QUADRANGLE
N3745-W8322.5/7.5
1965
AMS 4359 IV SW-SERIES V853

AUG 23 1967