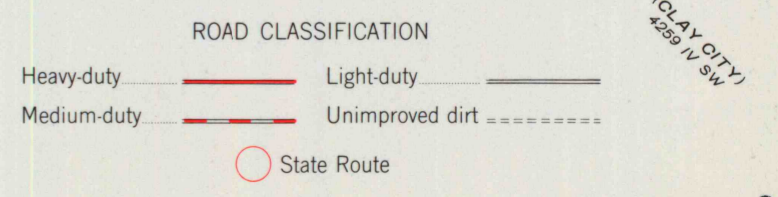
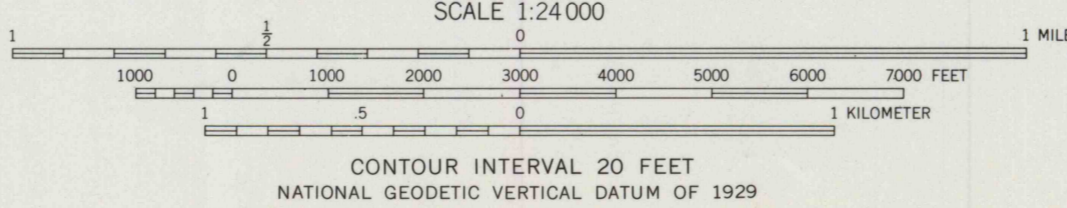
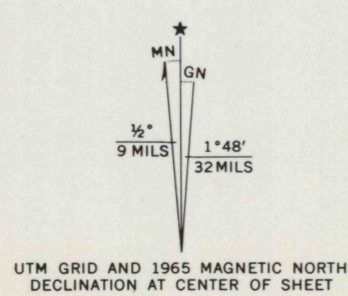
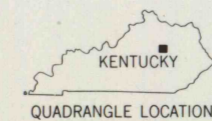


Mapped, edited, and published by the Geological Survey  
Control by USGS & USC&GS  
Topography by photogrammetric methods from aerial photographs  
taken 1950. Field checked 1952. Revised 1965  
Polyconic projection.  
10,000-foot grid based on Kentucky coordinate system, north zone  
1000-meter Universal Transverse Mercator grid ticks,  
zone 16, shown in blue. 1927 North American Datum  
To place on the predicted North American Datum 1983  
move the projection lines 5 meters south and  
7 meters west as shown by dashed corner ticks  
Fine red dashed lines indicate selected fence and field lines where  
generally visible on aerial photographs. This information is unchecked  
Map photospected 1976  
No major culture or drainage changes observed



THIS MAPS COMPLIES WITH NATIONAL MAP ACCURACY STANDARDS  
FOR SALE BY U.S. GEOLOGICAL SURVEY, RESTON, VIRGINIA 22092,  
KENTUCKY GEOLOGICAL SURVEY, LEXINGTON, KENTUCKY 40506,  
AND KENTUCKY DEPARTMENT OF COMMERCE, FRANKFORT, KENTUCKY 40601  
A FOLDER DESCRIBING TOPOGRAPHIC MAPS AND SYMBOLS IS AVAILABLE ON REQUEST



USGS  
Historical File  
National Mapping Div.

HEDGES, KY.  
NE/4 WINCHESTER 15' QUADRANGLE  
N3752.5-W84007.5  
1965  
PHOTOINSPECTED 1976  
AMS 4159 I NE-SERIES V853

MAY 20 1981  
1300