
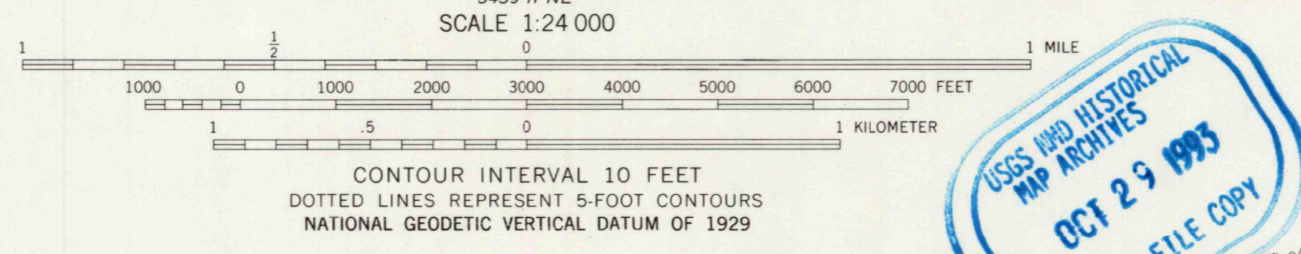
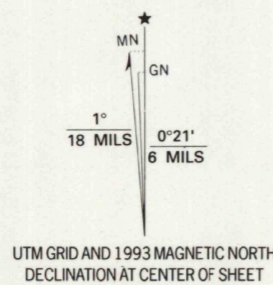


Produced by the United States Geological Survey
Control by USGS, NOS/NOAA and USCE
Planimetry by photogrammetric methods from aerial photographs taken 1950. Topography by planimetric surveys 1952. Revised from aerial photographs taken 1970. Field checked 1971.
Projection: Kentucky coordinate system, south zone (Lambert conformal conic)
10,000-foot grid ticks: Kentucky coordinate system, south zone and Indiana coordinate system, west zone
1000-meter Universal Transverse Mercator grid ticks, zone 16, shown in blue
1927 North American Datum (NAD 27)
North American Datum of 1983 (NAD 83) is shown by dashed corner ticks
The values of the shift between NAD 27 and NAD 83 for 7.5-minute intersections are given in USGS Bulletin 1875.
The state boundary shown represents the approximate position of the low water line as determined from U.S. Corps of Engineers Ohio River Charts, surveyed 1912-1913 and supplementary information. There may be private inholdings within the boundaries of the National or State reservations shown on this map.
Red tint indicates areas in which only landmark buildings are shown.
Fine red dashed lines indicate selected fence and field lines where generally visible on aerial photographs. This information is unchecked.



ROAD CLASSIFICATION

Primary highway, hard surface	Light-duty road, hard or improved surface
Secondary highway, hard surface	Unimproved road
Interstate Route	U.S. Route
	State Route

HENDERSON, KY. - IND.
SE/4 HENDERSON 15' QUADRANGLE
37087-G5-TF-024
1971
REVISED 1993
DMA 3459 I-SERIES V853

Revisions shown in purple and woodland compiled in cooperation with Kentucky Geological Survey from aerial photographs taken 1987 and other sources. Contours not revised. This information not field checked. Map edited 1993.
Purple tint indicates extension of urban areas.