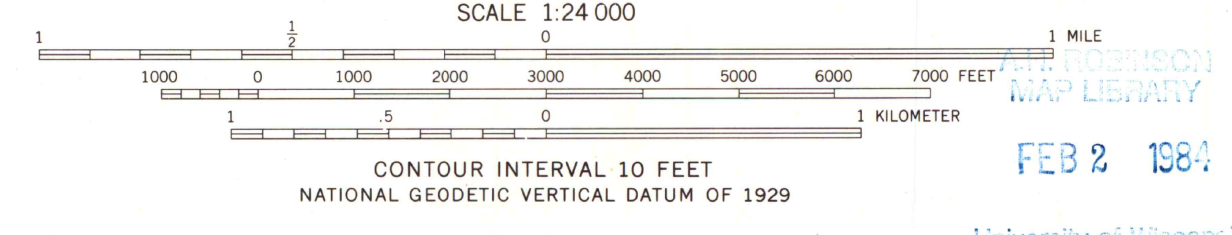
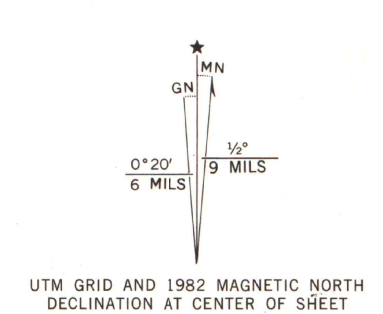


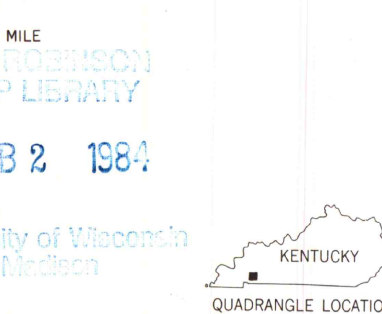
UNITED STATES  
DEPARTMENT OF THE INTERIOR  
GEOLOGICAL SURVEY

HERNDON QUADRANGLE  
KENTUCKY-TENNESSEE  
7.5 MINUTE SERIES (TOPOGRAPHIC)  
NE/4 HERNDON 15' QUADRANGLE

Maped by the Army Map Service  
Edited and published by the Geological Survey  
Revised by the Geological Survey in cooperation  
with Kentucky Geological Survey  
Control by USGS, NOS/NOAA, and USCE  
Topography by photogrammetric methods from aerial photographs  
taken 1951. Field checked 1957. Revised from aerial photographs  
taken 1974. Field checked 1974. Map edited 1978  
Polyconic projection. 10,000-foot grid ticks based on  
Kentucky coordinate system, south zone, and Tennessee  
coordinate system. 1000-meter Universal Transverse Mercator  
grid ticks, zone 16, shown in blue. 1927 North American Datum  
to place on the predicted North American Datum 1983 move the  
projection lines 5 meters south and 2 meters east as shown by  
dashed corner ticks  
Fine red dashed lines indicate selected fence and field lines where  
generally visible on aerial photographs. This information is unchecked  
There may be private inholdings within the boundaries of the  
National or State reservations shown on this map



THIS MAP COMPLIES WITH NATIONAL MAP ACCURACY STANDARDS  
FOR SALE BY U. S. GEOLOGICAL SURVEY, RESTON, VIRGINIA 22092,  
KENTUCKY GEOLOGICAL SURVEY, LEXINGTON, KENTUCKY 40506,  
KENTUCKY DEPARTMENT OF COMMERCE, FRANKFORT, KENTUCKY 40601,  
AND TENNESSEE DEPARTMENT OF CONSERVATION, DIVISION OF GEOLOGY, NASHVILLE, TENN. 37219  
A FOLDER DESCRIBING TOPOGRAPHIC MAPS AND SYMBOLS IS AVAILABLE ON REQUEST



ROAD CLASSIFICATION

Primary highway, hard surface	Light-duty road, hard or improved surface
Secondary highway, hard surface	Unimproved road
Interstate Route	U. S. Route
	State Route

HERNDON, KY.-TENN.  
NE/4 HERNDON 15' QUADRANGLE  
N3637.5-W8730.7/5  
1978  
PHOTOREVISED 1982  
DMA 3457 II NE-SERIES V853  
ARTHUR H. ROBINSON MAP LIBRARY  
University of Wisconsin-Madison

Revisions shown in purple and woodland compiled by the  
Geological Survey in cooperation with State of Kentucky  
agencies from aerial photographs taken 1981 and other sources  
Contours adjusted adjacent to certain photorevised hydrographic  
features. This information not field checked. Map edited 1982