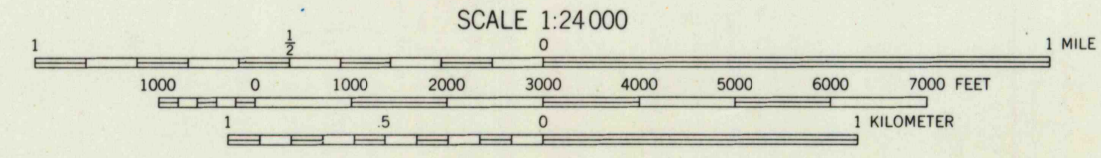
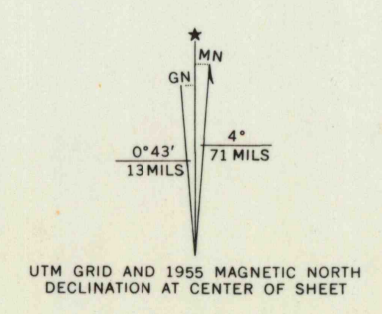
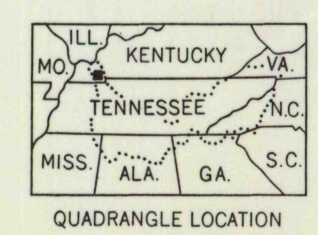


Mapped and edited by Tennessee Valley Authority
Published by the Geological Survey
Control by USCGS, USGS, and TVA
Complete field revision by TVA 1955, using aerial
photographs taken 1955 and by reference to USGS
quadrangle dated 1939. Original map compiled by
planimetric methods utilizing photogrammetric
(multiple) base from aerial photographs taken 1936.
Polyconic projection, 1927 North American datum
10,000-foot grid based on Kentucky (South)
rectangular coordinate system
— 376 — Indicates Kentucky Lake Easement Boundary
1000-meter Universal Transverse Mercator grid ticks,
zone 16, shown in blue



USGS
Historical File
Topographic Division



ROAD CLASSIFICATION
(TVA 18-NW)
HARD-SURFACE ALL WEATHER ROADS DRY WEATHER ROADS
Heavy-duty — 4 LANE LANE Improved dirt
Medium-duty — 4 LANE LANE Unimproved dirt
Loose-surface, graded, or narrow hard-surface
U. S. Route State Route

THIS MAP COMPLIES WITH NATIONAL MAP ACCURACY STANDARDS
FOR SALE BY U. S. GEOLOGICAL SURVEY, WASHINGTON, D. C. 20242,
KENTUCKY GEOLOGICAL SURVEY, LEXINGTON, KENTUCKY 40506,
KENTUCKY DEPARTMENT OF COMMERCE, FRANKFORT, KENTUCKY 40601
AND U. S. TENNESSEE VALLEY AUTHORITY, CHATTANOOGA, TENN. 37401 OR KNOXVILLE, TENN. 37902.
A FOLDER DESCRIBING TOPOGRAPHIC MAPS AND SYMBOLS IS AVAILABLE ON REQUEST

U.S.G.S.
FILE COPY
TOPOGRAPHIC DIVISION

HICO, KY.
NW/4 NEW CONCORD 18-SW QUADRANGLE
N3637.5-W8807.5/7.5
1955
AMS 3357 II NW—SERIES V853

2320
FEB 27 1968