


UNITED STATES
DEPARTMENT OF THE INTERIOR
GEOLOGICAL SURVEY

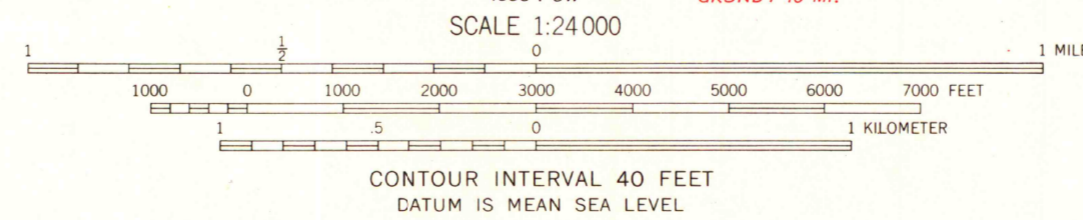
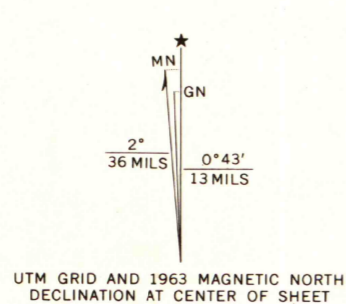
JAMBOREE QUADRANGLE
KENTUCKY-VIRGINIA
7.5 MINUTE SERIES (TOPOGRAPHIC)
NW/4 HURLEY 15' QUADRANGLE
3 050 000 FEET (KY.)



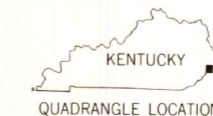
Mapped, edited, and published by the Geological Survey in cooperation with Kentucky Geological Survey and Virginia Division of Mineral Resources

Control by USGS and USC&GS
Topography in Kentucky by photogrammetric methods from aerial photographs taken 1952. Field checked 1954. Revised 1963
Topography in Virginia by photogrammetric methods from aerial photographs taken 1960. Field checked 1963

Polyconic projection. 1927 North American datum
10,000-foot grids based on Kentucky coordinate system, south zone and Virginia coordinate system, south zone
1000-meter Universal Transverse Mercator grid ticks, zone 17, shown in blue
Area covered by dashed light-blue pattern is subject to controlled inundation to 825 feet



THIS MAP COMPLIES WITH NATIONAL MAP ACCURACY STANDARDS
FOR SALE BY U. S. GEOLOGICAL SURVEY, WASHINGTON 25, D. C.,
KENTUCKY GEOLOGICAL SURVEY, LEXINGTON, KENTUCKY,
AND KENTUCKY DEPARTMENT OF COMMERCE, FRANKFORT, KENTUCKY
A FOLDER DESCRIBING TOPOGRAPHIC MAPS AND SYMBOLS IS AVAILABLE ON REQUEST



ROAD CLASSIFICATION
Heavy-duty ——— Light-duty ———
Medium-duty ——— Unimproved dirt ———
U. S. Route ——— State Route ———

JAMBOREE KY-VA.
NW/4 HURLEY 15' QUADRANGLE
N3722.5-W8207.5/7.5

1963

AMS 4558 I NW-SERIES V853