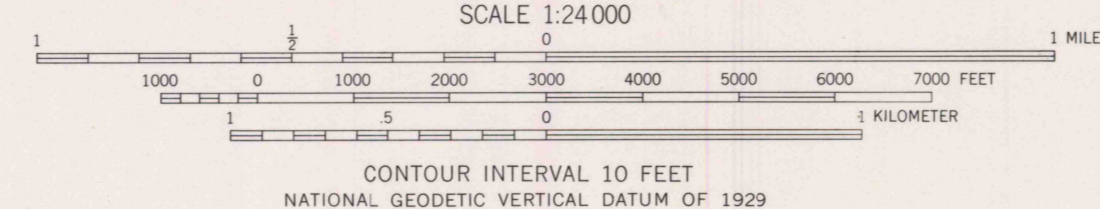
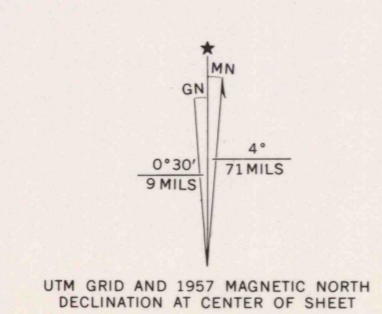
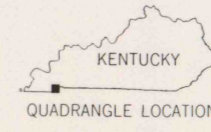




Mapped by the Army Map Service
Published for civil use by the Geological Survey
Control by USGS, USCGS, and USCE
Topography by photogrammetric methods from aerial photographs taken 1951. Planimetric detail revised from aerial photographs taken 1956. Field check 1957
Polyconic projection. 1927 North American datum
10,000-foot grids based on Kentucky coordinate system, south zone, and Tennessee coordinate system
1000-meter Universal Transverse Mercator grid ticks, zone 16, shown in blue
Unchecked elevations are shown in brown



THIS MAP COMPLIES WITH NATIONAL MAP ACCURACY STANDARDS
FOR SALE BY U.S. GEOLOGICAL SURVEY, RESTON, VIRGINIA 22092
KENTUCKY GEOLOGICAL SURVEY, LEXINGTON, KENTUCKY 40506
AND KENTUCKY DEPARTMENT OF COMMERCE, FRANKFORT, KENTUCKY 40601
AND TENNESSEE DIVISION OF GEOLOGY, NASHVILLE, TENN. 37219
A FOLDER DESCRIBING TOPOGRAPHIC MAPS AND SYMBOLS IS AVAILABLE ON REQUEST



ROAD CLASSIFICATION

Medium-duty	Light-duty
Unimproved dirt	State Route

USGS
Historical File
Topographic Division
1957
AMS 3457 III NE-SERIES V853

JOHNSON HOLLOW, KY.-TENN.
NE/4 MODEL 15' QUADRANGLE
N3637.5-W8745/7.5

DEC 30 1976
2100