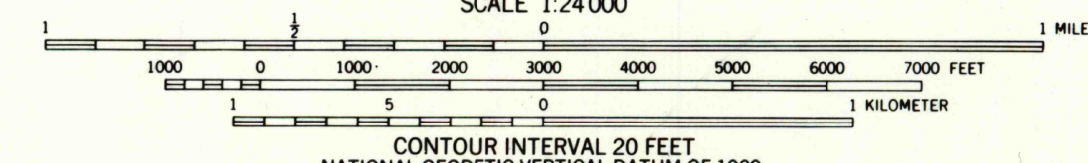
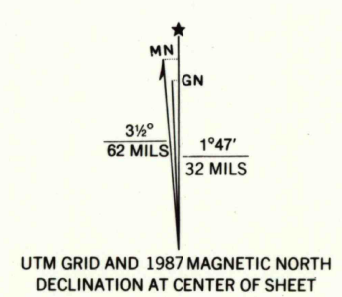
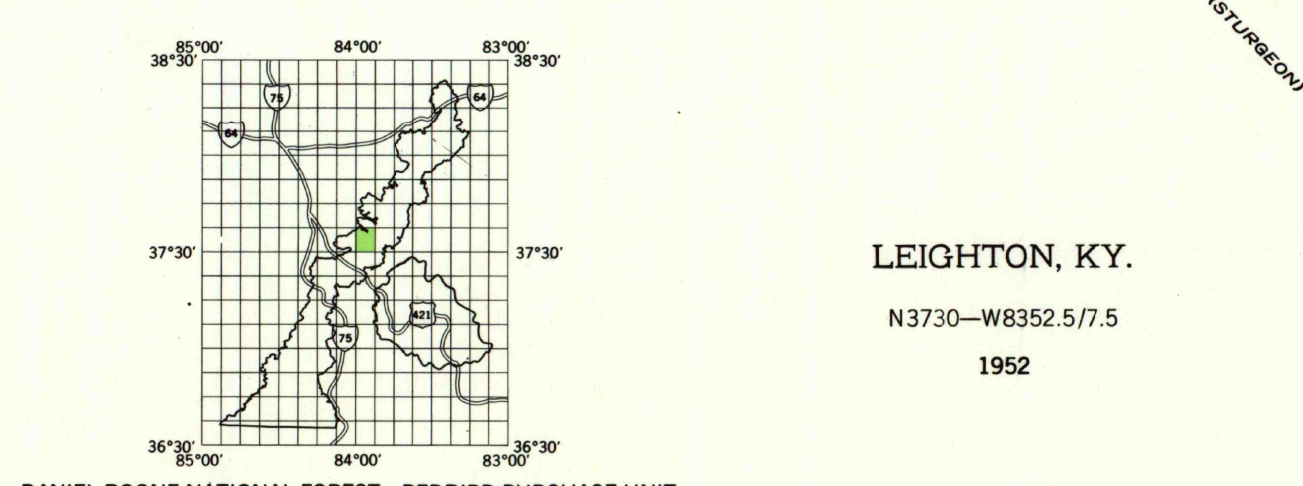


Base map prepared by the Geological Survey
Control by U.S.G.S and USC&GS
Topography from aerial photographs by stereophotogrammetric methods. Aerial photographs taken 1950. Field check 1952
Polyconic projection. 1927 North American datum
10,000-foot grid based on Kentucky coordinate system, south zone
1000-meter Universal Transverse Mercator grid ticks, zone 17
Modification to USGS base map by the Geomatics Service Center from 1984 aerial photography and 1987 correction guides furnished by the Southern Region
FOREST SUPERVISOR'S HEADQUARTERS
WINCHESTER KENTUCKY



LEGEND

— National Forest Boundary	— Primary Highway	— Interstate Highway
- - - Purchase Unit Boundary	— Secondary Highway	— U.S. Highway
— Forest Service land within proclaimed boundary as of 1987	— Improved Road, Paved	— State Highway
— Special Area Boundary	— Improved Road, Gravel	— Forest Road
— Approximate Road	— Improved Road, Dirt	— Forest Trail
— Approximate Trail	— Unimproved Road, Dirt	



LEIGHTON, KY.
N3730-W8352.5/7.5
1952