

Mapped, edited, and published by the Geological Survey
Control by USGS and USC&GS

Topography from aerial photographs by stereophotogrammetric methods and from coal company maps stereo-compiled in 1947, revised from aerial photographs taken 1951. Entire map field checked 1954

Polyconic projection. 1927 North American datum, 10,000-foot grid based on Kentucky coordinate system, south zone

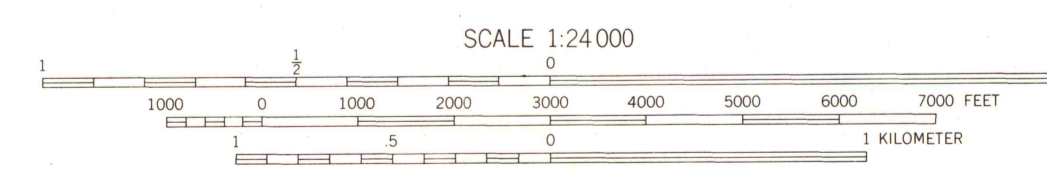
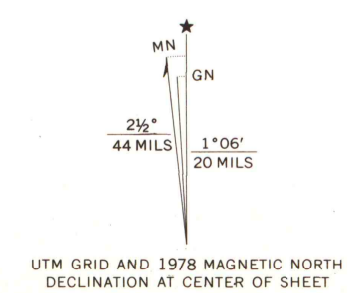
All wells shown are gas wells

Unchecked elevations are shown in brown

1000-meter Universal Transverse Mercator grid ticks, zone 17, shown in blue

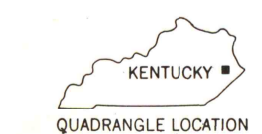
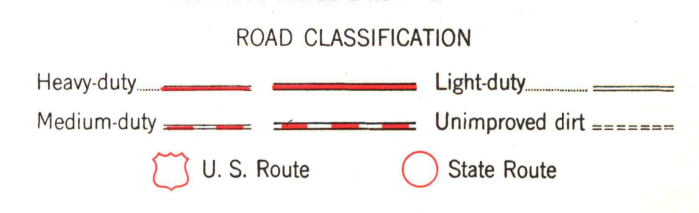
Revisions shown in purple compiled from aerial photographs taken 1975 and other source data

This information not field checked. Map edited 1978



SCALE 1:24,000
CONTOUR INTERVAL 40 FEET
NATIONAL GEODETIC VERTICAL DATUM OF 1929

THIS MAP COMPLIES WITH NATIONAL MAP ACCURACY STANDARDS FOR SALE BY U.S. GEOLOGICAL SURVEY, RESTON, VIRGINIA 22092 KENTUCKY GEOLOGICAL SURVEY, LEXINGTON, KENTUCKY 40506, AND KENTUCKY DEPARTMENT OF COMMERCE, FRANKFORT, KENTUCKY 40601 A FOLDER DESCRIBING TOPOGRAPHIC MAPS AND SYMBOLS IS AVAILABLE ON REQUEST



MAP AND AIR PHOTO LIBRARY

MAY 24 1979

University of Wisconsin
Madison

MARTIN, KY.
8E4 PRESTONBURG 15' QUADRANGLE
N3730-WB245/7.5

1954
PHOTOREVISED 1978
AMS 4459 III—SERIES Y853