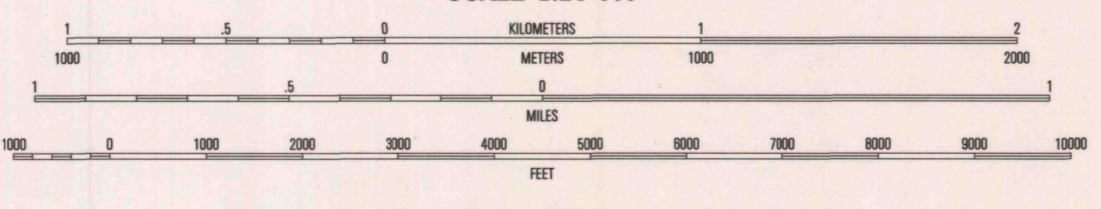
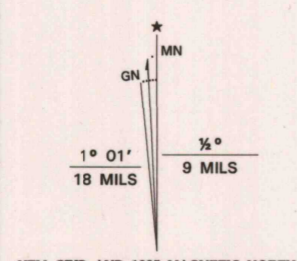
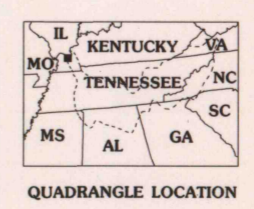




Produced by the United States Geological Survey in cooperation with Kentucky Geological Survey
 Compiled by photogrammetric methods from imagery dated 1948-49
 Field checked 1951. Revised from imagery dated 1978. Field checked 1978. Revised from imagery dated 1993. Survey control current as of 1978. Map edited 1995. Contours not revised
 North American Datum of 1983 (NAD 83). Projection and blue 1000-meter ticks: Universal Transverse Mercator, zone 16
 10 000-foot ticks: Kentucky Coordinate System of 1983 (south zone)
 North American Datum of 1927 (NAD 27) is shown by dashed corner ticks. The values of the shift between NAD 83 and NAD 27 for 7.5-minute intersections are obtainable from National Geodetic Survey NADCON software



CONTOUR INTERVAL 10 FEET
 SUPPLEMENTARY CONTOUR INTERVAL 5 FEET
 NATIONAL GEODETIC VERTICAL DATUM OF 1929



QUADRANGLE LOCATION

1	2	3	1 Heath
4	5	6	2 Paducah West
6	7	8	3 Paducah East 1-SE
			4 Lovelockville
			5 Symmes 2-NE
			6 Fancy Farm
			7 Hickory 2-SW
			8 Westplains 2-SE

ROAD CLASSIFICATION (TVA 2-NW)
 Primary highway hard surface
 Secondary highway hard surface
 Secondary highway unimproved surface
 Interstate Route
 U.S. Route
 State Route

USGS NHD HISTORICAL MAP ARCHIVES
 FEB 1996
 REC'D FILE COPY

FOR SALE BY U.S. GEOLOGICAL SURVEY, DENVER, COLORADO 80225, OR RESTON, VIRGINIA 22092
 KENTUCKY GEOLOGICAL SURVEY, LEXINGTON, KENTUCKY 40506
 AND KENTUCKY DEPARTMENT OF COMMERCE, FRANKFORT, KENTUCKY 40601
 AND U.S. TENNESSEE VALLEY AUTHORITY, CHATTANOOGA, TENNESSEE 37402
 A FOLDER DESCRIBING TOPOGRAPHIC MAPS AND SYMBOLS IS AVAILABLE ON REQUEST

MELBER, KY
 36088-H6-TF-024
 1993
 DMA 3257 1 NW-SERIES V853

