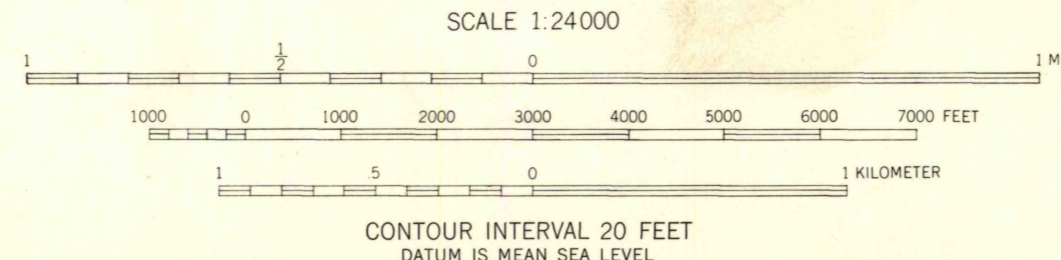
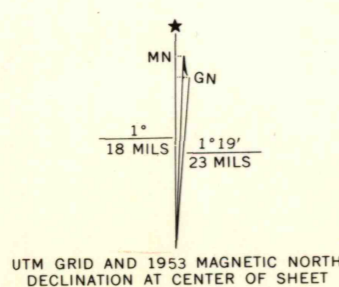
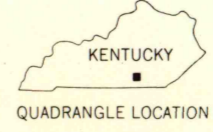


Mapped, edited, and published by the Geological Survey  
Control by USGS, USC&GS, and USCE  
Topography from aerial photographs by stereophotogrammetric  
methods. Aerial photographs taken 1951. Field check 1953  
Polyconic projection. 1927 North American datum  
10,000-foot grid based on Kentucky coordinate system,  
south zone  
1000-meter Universal Transverse Mercator grid ticks,  
zone 16, shown in blue



ROAD CLASSIFICATION

Heavy-duty	Light-duty
Medium-duty	Unimproved dirt
U. S. Route	State Route



THIS MAP COMPLIES WITH NATIONAL MAP ACCURACY STANDARDS  
FOR SALE BY U.S. GEOLOGICAL SURVEY, WASHINGTON 25, D.C.,  
AND KENTUCKY DEPARTMENT OF COMMERCE, FRANKFORT, KENTUCKY.  
A FOLDER DESCRIBING TOPOGRAPHIC MAPS AND SYMBOLS IS AVAILABLE ON REQUEST

USGS  
Historical File  
Topographic Division  
MONTICELLO, KY.  
SE/4 MONTICELLO 15' QUADRANGLE  
N3645-W8445/7.5  
1953  
AMS 4057 IV SE-SERIES V853  
FILE COPY  
TOPOGRAPHIC DIVISION

3235  
FEB 3 1965