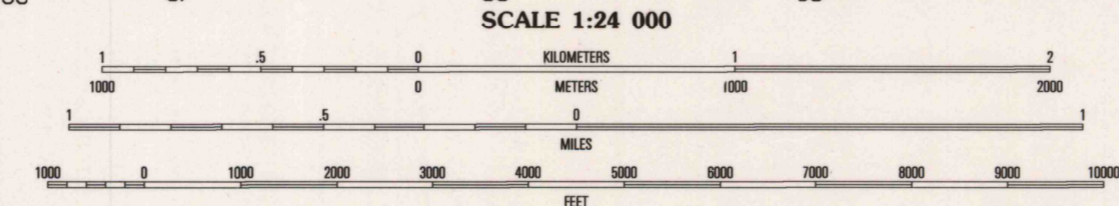
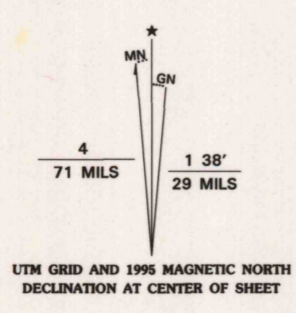
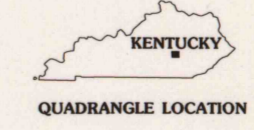


USGS AND HISTORICAL
PHOTO ARCHIVES
APR 17 1996
REC'D FILE COPY

Produced by the United States Geological Survey
Compiled by photogrammetric methods from imagery dated 1950
Field checked 1953. Revised from imagery dated 1969
Field checked 1970. Revised in cooperation with State of
Kentucky agencies from imagery dated 1993. Survey control
current as of 1970. Map edited 1995. Contours not revised
North American Datum of 1983 (NAD 83). Projection and
blue 1000-meter ticks: Universal Transverse Mercator, zone 16
10 000-foot ticks: Kentucky Coordinate System of 1983 (south zone)
North American Datum of 1927 (NAD 27) is shown by dashed
corner ticks. The values of the shift between NAD 83 and NAD 27
for 7.5-minute intersections are obtainable from National Geodetic
Survey NADCON software
There may be private inholdings within the boundaries of
the National or State reservations shown on this map



CONTOUR INTERVAL 20 FEET
NATIONAL GEODETIC VERTICAL DATUM OF 1929



ROAD CLASSIFICATION

Primary highway
hard surface
Secondary highway
hard surface

Light-duty road, hard or
improved surface

Unimproved road

Interstate Route U.S. Route State Route

1	2	3	1 Brodhead
			2 Wills
			3 Johnetta
4		5	4 Marehburg
			5 Livingston
			6 Shevillie
6	7	8	7 Billows
			8 Bernstadt

ADJOINING 7.5' QUADRANGLE NAMES

FOR SALE BY U.S. GEOLOGICAL SURVEY, DENVER, COLORADO 80225, OR RESTON, VIRGINIA 22092
KENTUCKY GEOLOGICAL SURVEY, LEXINGTON, KENTUCKY 40506
AND KENTUCKY DEPARTMENT OF COMMERCE, FRANKFORT, KENTUCKY 40601
A FOLDER DESCRIBING TOPOGRAPHIC MAPS AND SYMBOLS IS AVAILABLE ON REQUEST

MOUNT VERNON, KY
37084-C3-TF-024
1993
DMA 4158 IV SE-SERIES V853

ISBN 0-607-6235-12
9 780607 623512