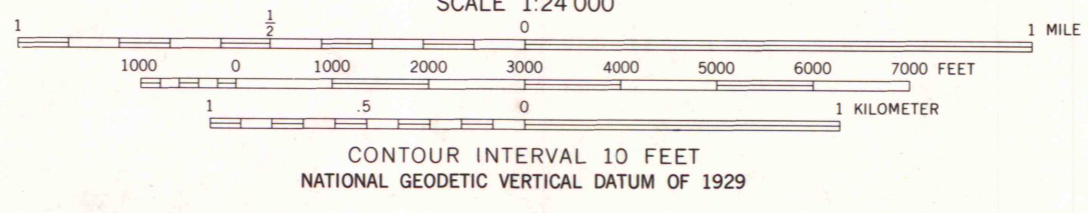
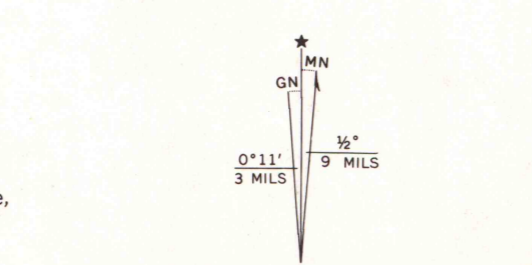
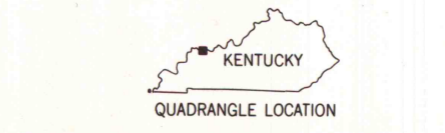


Mapped, edited, and published by the Geological Survey
Control by USGS, NOS/NOAA, and USCE
Planimetry by photogrammetric methods from aerial photographs
taken 1950. Topography by planimetric surveys 1951-52
Revised from aerial photographs taken 1970. Field checked 1971
Polyconic projection
10,000-foot grids based on Kentucky coordinate system, south zone,
and Indiana coordinate system, west zone
1000-meter Universal Transverse Mercator grid ticks,
zone 16, shown in blue. 1927 North American Datum
To place on the predicted North American Datum 1983
move the projection lines 4 meters south and
1 meter east as shown by dashed corner ticks
Fine red dashed lines indicate selected fence and field lines where
generally visible on aerial photographs. This information is unchecked



CONTOUR INTERVAL 10 FEET
NATIONAL GEODETIC VERTICAL DATUM OF 1929

THIS MAP COMPLIES WITH NATIONAL MAP ACCURACY STANDARDS
FOR SALE BY U. S. GEOLOGICAL SURVEY, RESTON, VIRGINIA 22092,
KENTUCKY GEOLOGICAL SURVEY, LEXINGTON, KENTUCKY 40506,
KENTUCKY DEPARTMENT OF COMMERCE, FRANKFORT, KENTUCKY 40601,
AND INDIANA DEPARTMENT OF NATURAL RESOURCES, INDIANAPOLIS, INDIANA 46204
A FOLDER DESCRIBING TOPOGRAPHIC MAPS AND SYMBOLS IS AVAILABLE ON REQUEST



ROAD CLASSIFICATION

- Primary highway, hard surface
- Secondary highway, hard surface
- Unimproved road
- Interstate Route
- U. S. Route
- State Route
- Light-duty road, hard or improved surface

REED, KY.-IND.
SE/4 NEWBURGH 15' QUADRANGLE
N3745-W8715/7.5

1971
PHOTOREVISED 1980
DMA 3559 IV SE-SERIES V853
Map edited 1980

Revisions shown in purple compiled in cooperation with State of Indiana agencies from aerial photographs taken 1978 and other source data. Contours adjusted adjacent to certain photorevised hydrographic features. This information not field checked
Map edited 1980

MAP AND AIR PHOTO
LIBRARY
OCT 23 1981
University of Wisconsin
Madison