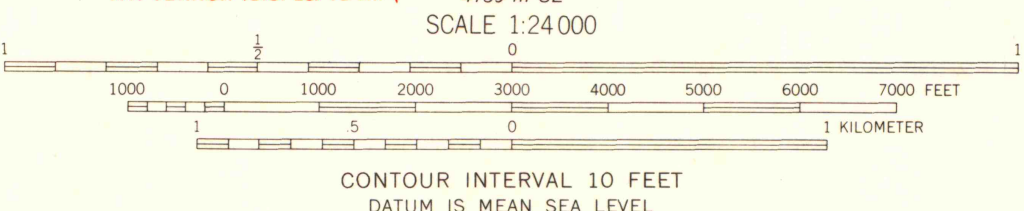
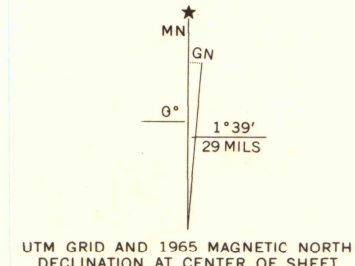
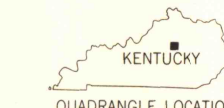




Mapped, edited, and published by the Geological Survey
Control by USGS, USC&GS, and Kentucky Geodetic Survey
Topography by photogrammetric methods from aerial photographs
taken 1950. Field checked 1953. Revised 1965
Polyconic projection. 1927 North American datum
10,000-foot grid based on Kentucky coordinate system, south zone
1000-meter Universal Transverse Mercator grid ticks, zone 16,
shown in blue
Fine red dashed lines indicate selected fence and field lines where
generally visible on aerial photographs. This information is unchecked
Red tint indicates area in which only landmark buildings are shown



MAP AND AIR PHOTO LIBRARY
University of Wisconsin



ROAD CLASSIFICATION	
Heavy-duty	Light-duty
Medium-duty	Unimproved dirt
Interstate Route	U.S. Route
	State Route

RICHMOND SOUTH, KY.
NE/4 BERA 15' QUADRANGLE
N3737.5—W8415/7.5
1965

AMS 4159 III NE—SERIES V853