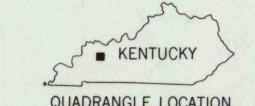
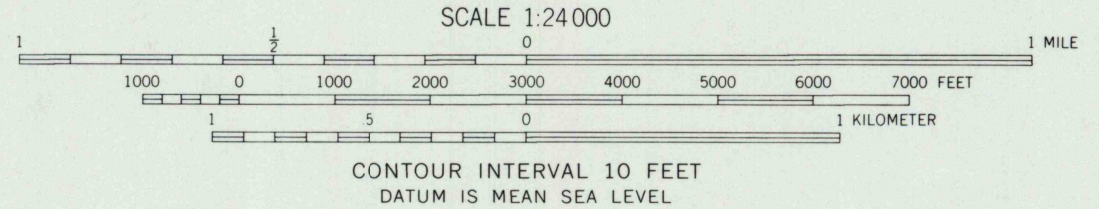
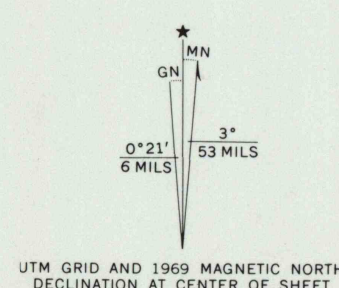




Mapped by the Army Map Service
Edited and published by the Geological Survey
Revised by the Geological Survey in cooperation
with State of Kentucky agencies
Control by USGS, USC&GS, and USCE
Topography by photogrammetric methods from aerial
photographs taken 1946. Field checked 1949. Revised from
aerial photographs taken 1968. Field checked 1969
Polyconic projection. 1927 North American datum
10,000-foot grid based on Kentucky coordinate system,
south zone
1000-meter Universal Transverse Mercator grid ticks,
zone 16, shown in blue
Fine red dashed lines indicate selected fence and field lines where
generally visible on aerial photographs. This information is unchecked



ROAD CLASSIFICATION

Primary highway, all weather, hard surface	Light-duty road, all weather, improved surface
Secondary highway, all weather, hard surface	Unimproved road, fair or dry weather

U.S. Route (red shield symbol)
State Route (white circle symbol)

ROBARDS, KY.
NE/4 SEBREE 15' QUADRANGLE
N3737.5—W8730/7.5
1969
AMS 3459 II NE—SERIES V853

