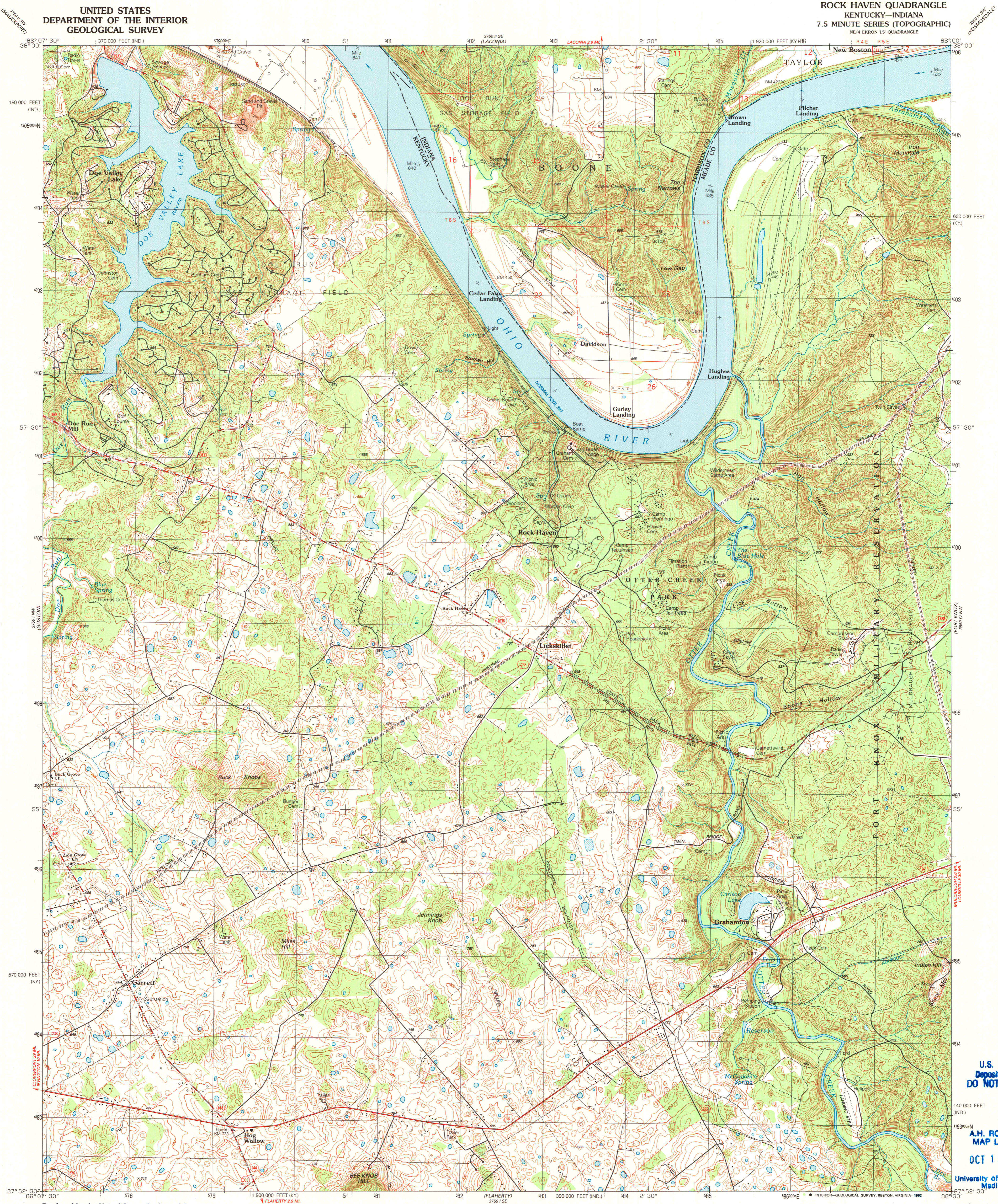


UNITED STATES
DEPARTMENT OF THE INTERIOR
GEOLOGICAL SURVEY

ROCK HAVEN QUADRANGLE
KENTUCKY-INDIANA
7.5 MINUTE SERIES (TOPOGRAPHIC)



Produced by the United States Geological Survey
Control by USGS and NOS/NOAA

Compiled from aerial photographs taken 1987
Field checked 1988. Map edited 1991

Projection: Kentucky coordinate system, south zone
(Lambert conformal conic)

10,000-foot grid ticks: Kentucky coordinate
system, south zone and Indiana coordinate system, east zone

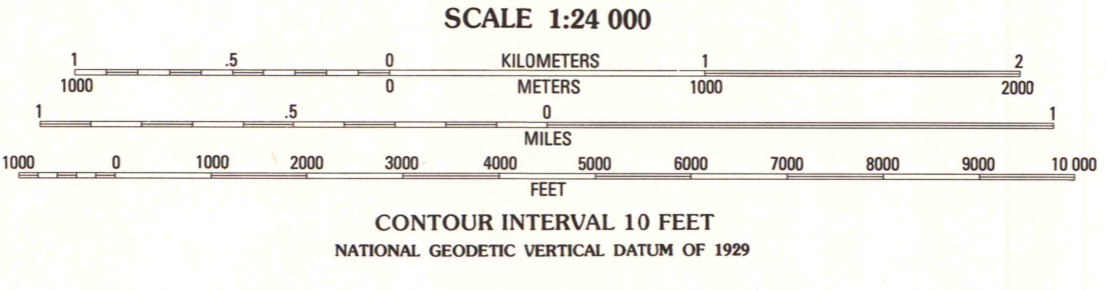
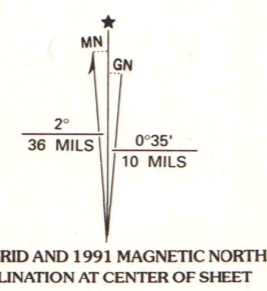
1000-meter Universal Transverse Mercator grid, zone 16
1927 North American Datum

The difference between 1927 North American Datum and North
American Datum of 1983 (NAD 83) for 7.5-minute intersections
is given in USGS Bulletin 1875. The NAD 83 is shown by
dashed corner ticks

There may be private inholdings within the boundaries of the
National or State reservations shown on this map

Contours in intricate surface areas are generalized

Fine red dashed lines indicate selected fence and field lines where
generally visible on aerial photographs. This information is uncheckd



ROAD CLASSIFICATION

Primary highway, light-duty road, hard or hard surface	Light-duty road, hard or improved surface
Secondary highway, hard surface	Unimproved road
Interstate Route	U. S. Route
	State Route

ROCK HAVEN, KY.-IND.
NE 4 EKRON 15 QUADRANGLE
37086-11-TF-024

1991

DMA 3759 1 NE-SERIES V853

THIS MAP COMPLIES WITH NATIONAL MAP ACCURACY STANDARDS
FOR SALE BY U.S. GEOLOGICAL SURVEY, DENVER, COLORADO 80225, OR RESTON, VIRGINIA 22092
KENTUCKY GEOLOGICAL SURVEY, LEXINGTON, KENTUCKY 40506
AND KENTUCKY DEPARTMENT OF COMMERCE, FRANKFORT, KENTUCKY 40601
A FOLDER DESCRIBING TOPOGRAPHIC MAPS AND SYMBOLS IS AVAILABLE ON REQUEST

U.S. Regional
Depository Copy
DO NOT DISCARD

A.H. ROBINSON
MAP LIBRARY
OCT 19 1992
University of Wisconsin
Madison