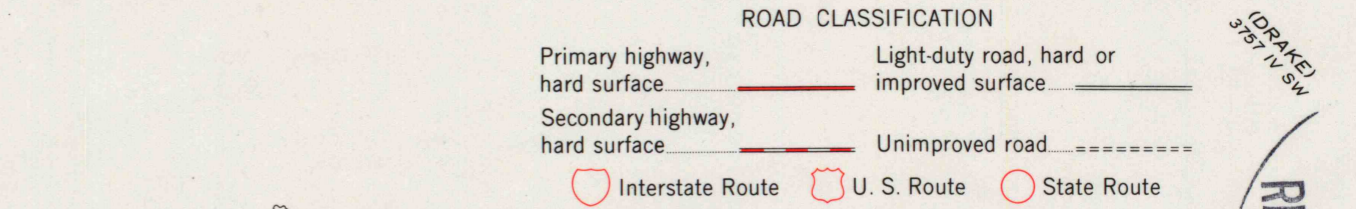
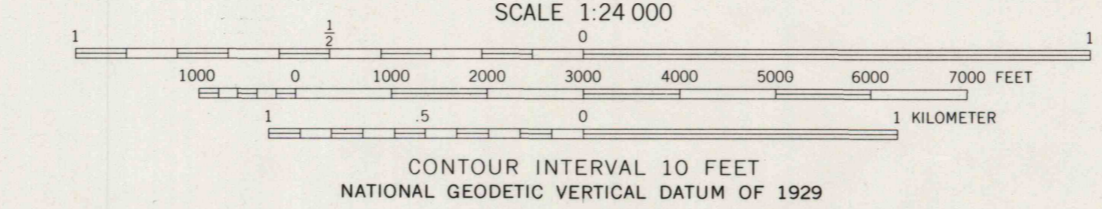
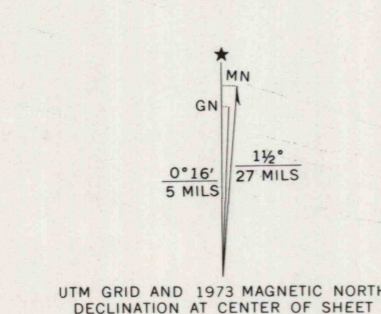


Mapped, edited, and published by the Geological Survey  
Control by USGS and USC&GS  
Planimetry by photogrammetric methods from aerial photographs taken 1950. Topography by planetable surveys 1952. Revised from aerial photographs taken 1972. Field checked 1973  
Polyconic projection. 1927 North American datum 10,000-foot grid based on Kentucky coordinate system, south zone  
1000-meter Universal Transverse Mercator grid ticks, zone 16, shown in blue  
Fine red dashed lines indicate selected fence and field lines where generally visible on aerial photographs. This information is unchecked  
Map photinspected 1979  
No major culture or drainage changes observed



THIS MAP COMPLIES WITH NATIONAL MAP ACCURACY STANDARDS  
FOR SALE BY U. S. GEOLOGICAL SURVEY, DENVER, COLORADO 80225, OR RESTON, VIRGINIA 22092  
KENTUCKY GEOLOGICAL SURVEY, LEXINGTON, KENTUCKY 40506  
AND KENTUCKY DEPARTMENT OF COMMERCE, FRANKFORT, KENTUCKY 40601  
A FOLDER DESCRIBING TOPOGRAPHIC MAPS AND SYMBOLS IS AVAILABLE ON REQUEST

To place on the predicted North American Datum 1983  
move the projection lines 5 meters south and  
1 meter west as shown by dashed corner ticks

ROCKFIELD, KY.  
NE/4 SALMONS 15' QUADRANGLE  
36086-H5-F-024  
1973  
PHOTOINSPECTED 1979  
DMA 3657 I NE—SERIES V853

USGS HISTORICAL MAP  
MAY 13 1988  
REC'D FILE COPY