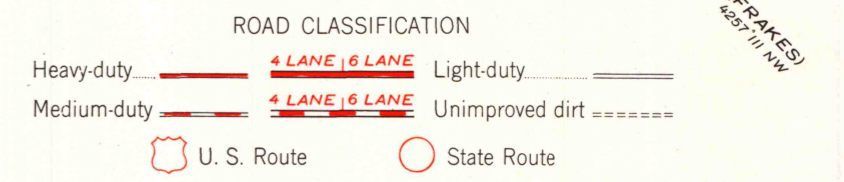
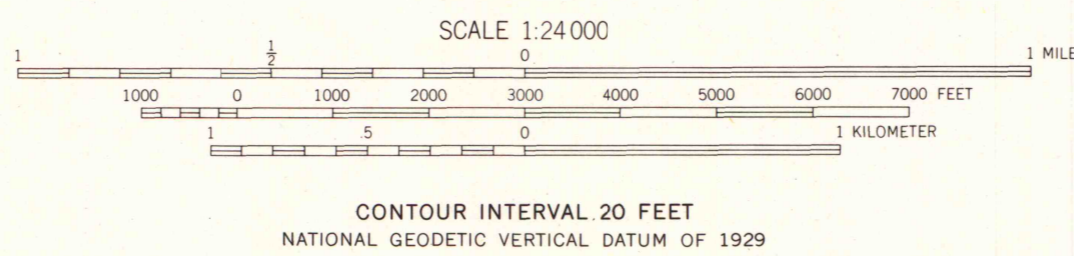

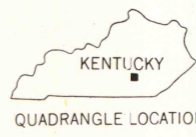


Mapped, edited, and published by the Geological Survey  
Control by USC&GS and TVA  
Topography from aerial photographs by multiplex methods  
Aerial photographs taken 1951. Field check 1952  
Polyconic projection. 1927 North American datum  
10,000-foot grid based on Kentucky coordinate system,  
south zone  
Contours in strip mine areas compiled from 1951 photography  
1000-meter Universal Transverse Mercator grid ticks,  
zone 16, shown in blue  
Map photos inspected 1981  
No major culture or drainage changes observed



THIS MAP COMPLIES WITH NATIONAL MAP ACCURACY STANDARDS  
FOR SALE BY U.S. GEOLOGICAL SURVEY, DENVER, COLORADO 80225, OR RESTON, VIRGINIA 22092  
KENTUCKY GEOLOGICAL SURVEY, LEXINGTON, KENTUCKY 40506  
AND KENTUCKY DEPARTMENT OF COMMERCE, FRANKFORT, KENTUCKY 40601  
A FOLDER DESCRIBING TOPOGRAPHIC MAPS AND SYMBOLS IS AVAILABLE ON REQUEST



ROCKHOLDS, KY.  
SE/4 CORBIN 15' QUADRANGLE  
N3645-W8400/7.5  
1952  
PHOTOINSPECTED 1981  
AMS 4157 I SE-SERIES V853

U.S. Regional  
Depository Copy  
DO NOT DISCARD  
A.H. ROBINSON  
MAP LIBRARY  
FEB 22 1991  
University of Wisconsin  
Madison