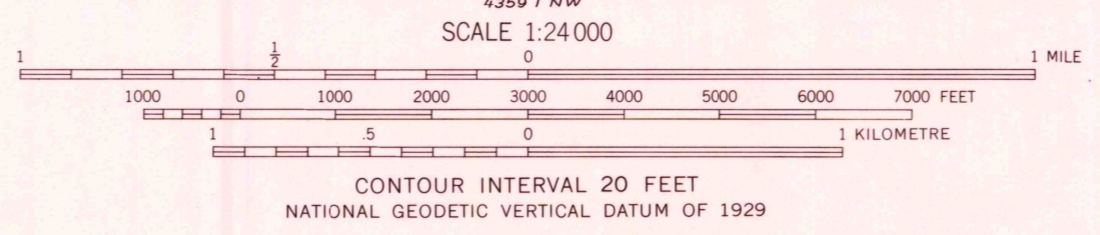
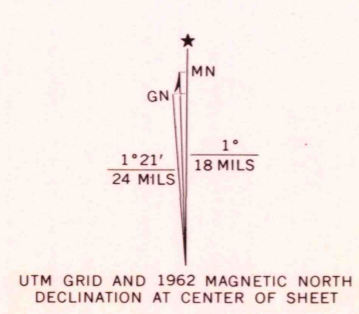
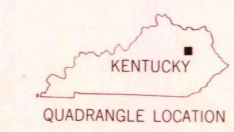




Mapped, edited, and published by the Geological Survey
Control by USGS and USC&GS
Topography by photogrammetric methods from aerial photographs taken 1947 and 1948. Field checked 1950. Revised 1962
Polyconic projection. 1927 North American datum
10,000-foot grid based on Kentucky coordinate system, north zone
1000-metre Universal Transverse Mercator grid ticks, zone 17, shown in blue
Fine red dashed lines indicate selected fence and field lines where generally visible on aerial photographs. This information is unchecked



THIS MAP COMPLIES WITH NATIONAL MAP ACCURACY STANDARDS FOR SALE BY U.S. GEOLOGICAL SURVEY, RESTON, VIRGINIA 22092 KENTUCKY GEOLOGICAL SURVEY, LEXINGTON, KENTUCKY 40506 AND KENTUCKY DEPARTMENT OF COMMERCE, FRANKFORT, KENTUCKY 40601 A FOLDER DESCRIBING TOPOGRAPHIC MAPS AND SYMBOLS IS AVAILABLE ON REQUEST



ROAD CLASSIFICATION

| | |
|-----------------|-------------|
| Medium-duty | Light-duty |
| Unimproved dirt | State Route |

USGS
Historical File
Topographic Division

SANDY HOOK, KY.
SW/4 ISONVILLE 15' QUADRANGLE
N3800-W8307.5/7.5
1962
AMS 4360 II SW-SERIES V853

JUN 29 1976