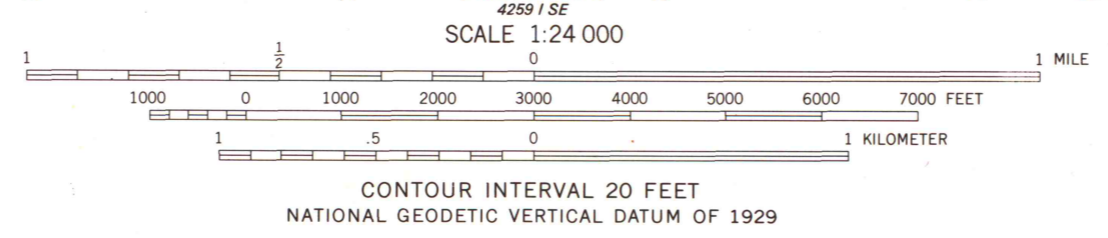
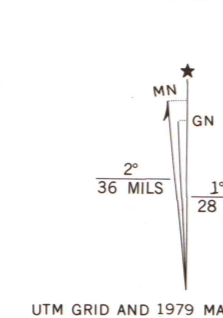


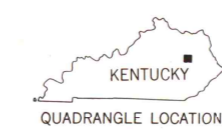
Mapped, edited, and published by the Geological Survey  
Control by USGS, NOS/NOAA, and USCE  
Topography by photogrammetric methods from aerial photographs taken 1950. Field checked 1952. Revised from aerial photographs taken 1975. Field checked 1975. Map edited 1979  
Polyconic projection. 1927 North American datum  
To place on the predicted North American Datum 1983 move the projection lines 5 meters south and 8 meters west as shown by dashed corner ticks  
10,000-foot grid ticks based on Kentucky coordinate system, north zone  
1000-meter Universal Transverse Mercator grid, zone 17  
Areas covered by dashed light-blue pattern are subject to controlled inundation  
There may be private inholdings within the boundaries of the National or State reservations shown on this map



ROAD CLASSIFICATION

Primary highway, hard surface	Light-duty road, hard or improved surface
Secondary highway, hard surface	Unimproved road
Interstate Route	U. S. Route
	State Route

THIS MAP COMPLIES WITH NATIONAL MAP ACCURACY STANDARDS FOR SALE BY U. S. GEOLOGICAL SURVEY, RESTON, VIRGINIA 22092. KENTUCKY GEOLOGICAL SURVEY, LEXINGTON, KENTUCKY 40506, AND KENTUCKY DEPARTMENT OF COMMERCE, FRANKFORT, KENTUCKY 40601 A FOLDER DESCRIBING TOPOGRAPHIC MAPS AND SYMBOLS IS AVAILABLE ON REQUEST



SCRANTON, KY.  
NE 1/4 FRENCHBURG 15' QUADRANGLE  
N752.5—W8330/7.5

MAP AND AIR PHOTO LIBRARY  
FEB 20 1980  
University of Wisconsin  
Madison

1979  
DMA 4259 1 NE—SERIES Y853