

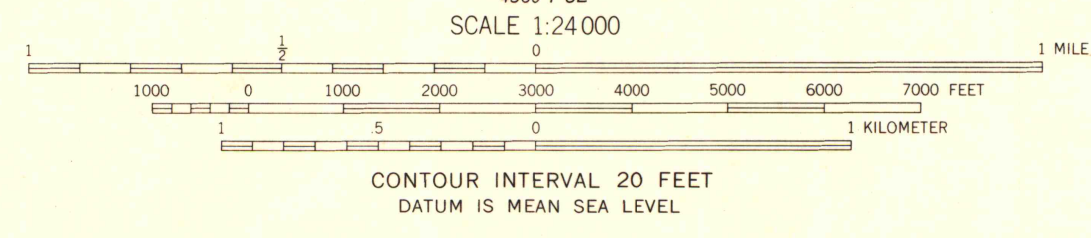
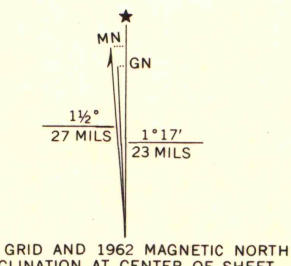
UNITED STATES
DEPARTMENT OF THE INTERIOR
GEOLOGICAL SURVEY

TYGARTS VALLEY QUADRANGLE
KENTUCKY
7.5 MINUTE SERIES (TOPOGRAPHIC)

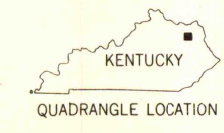
NE/4 OLIVE HILL 15' QUADRANGLE



Mapped, edited, and published by the Geological Survey in cooperation with State of Kentucky Geological Survey
Control by USGS and USC&GS
Topography by photogrammetric methods from aerial photographs taken 1948. Field checked 1950. Revised 1962
Polyconic projection. 1927 North American datum
10,000-foot grid based on Kentucky coordinate system, north zone
1000-meter Universal Transverse Mercator grid ticks, zone 17, shown in blue
Fine red dashed lines indicate selected fence and field lines where generally visible on aerial photographs. This information is unchecked



THIS MAP COMPLIES WITH NATIONAL MAP ACCURACY STANDARDS FOR SALE BY U. S. GEOLOGICAL SURVEY, WASHINGTON 25, D. C., KENTUCKY GEOLOGICAL SURVEY, LEXINGTON, KENTUCKY, AND KENTUCKY DEPARTMENT OF COMMERCE, FRANKFORT, KENTUCKY
A FOLDER DESCRIBING TOPOGRAPHIC MAPS AND SYMBOLS IS AVAILABLE ON REQUEST



ROAD CLASSIFICATION

| | |
|-----------------|-------------|
| Medium-duty | Light-duty |
| Unimproved dirt | State Route |

TYGARTS VALLEY, KY.
NE/4 OLIVE HILL 15' QUADRANGLE
N3822.5—W8300/7.5

MAP AND AIR PHOTO LIBRARY
University of Wisconsin

1962
AMS 4360 I NE—SERIES V853