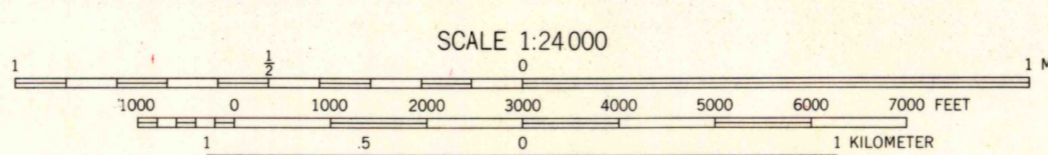
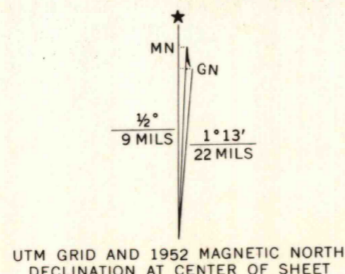




Mapped, edited, and published by the Geological Survey  
Control by USGS, USC&GS, and USCE  
Topography in Indiana by plane-table surveys 1939. Revised 1952  
Topography in Kentucky from aerial photographs by multiplex  
methods. Aerial photographs taken 1950. Field check 1952  
Polyconic projection. 1927 North American datum  
10,000-foot grids based on Kentucky coordinate system,  
north zone, and Indiana coordinate system, east zone  
1000-meter Universal Transverse Mercator grid ticks,  
zone 16, shown in blue

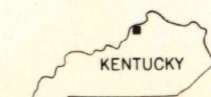


CONTOUR INTERVAL 10 FEET  
DATUM IS MEAN SEA LEVEL

THIS MAP COMPLIES WITH NATIONAL MAP ACCURACY STANDARDS  
FOR SALE BY U. S. GEOLOGICAL SURVEY, WASHINGTON, D. C. 20242,  
INDIANA DEPARTMENT OF NATURAL RESOURCES, INDIANAPOLIS, INDIANA  
KENTUCKY GEOLOGICAL SURVEY, LEXINGTON, KENTUCKY,  
AND KENTUCKY DEPARTMENT OF COMMERCE, FRANKFORT, KENTUCKY  
A FOLDER DESCRIBING TOPOGRAPHIC MAPS AND SYMBOLS IS AVAILABLE ON REQUEST

USCS  
Historical File  
Topographic Division

ROAD CLASSIFICATION  
Heavy-duty 4 LANE 16 LANE Light-duty  
Medium-duty 4 LANE 16 LANE Unimproved dirt  
U. S. Route State Route



U.S.G.S. VEVAY SOUTH, KY.-IND.  
NE/4 CARROLLTON 15' QUADRANGLE  
N3837.5-W8500/7.5  
1952  
AMS 3961 II NE-SERIES V853

FILE COPY  
TOPOGRAPHIC DIVISION