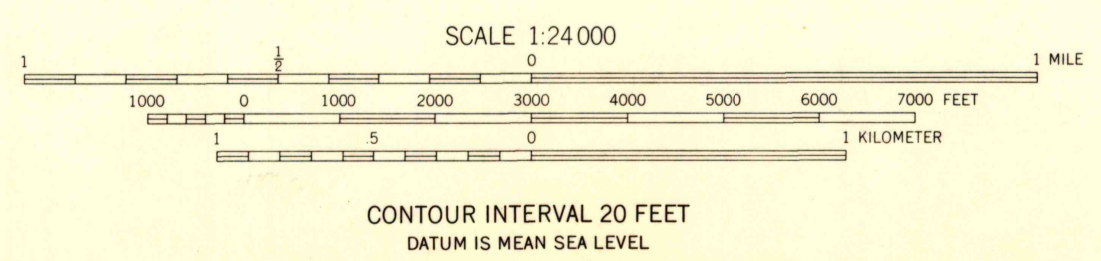
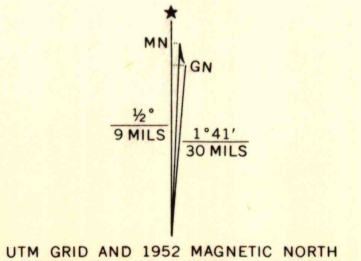


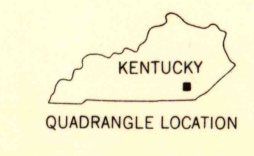
Mapped, edited, and published by the Geological Survey
Control by USC&GS, USCE, U.S. Forest Service, and TVA
Topography from aerial photographs by multiplex methods
Aerial photographs taken 1951. Field check 1952
Polyconic projection. 1927 North American datum
10,000-foot grid based on Kentucky coordinate system,
south zone
1000-meter Universal Transverse Mercator grid ticks,
zone 16, shown in blue



USGS
Historical File
Topographic Division

ROAD CLASSIFICATION

Heavy-duty	4 LANE 6 LANE	Light-duty
Medium-duty	4 LANE 6 LANE	Unimproved dirt
U.S. Route		State Route



U.S.G.S.
FILE COPY
TOPOGRAPHIC DIVISION

VOX, KY.
NW/4 CORBIN 15' QUADRANGLE
N3652.5-W8407.5/7.5
1952
AMS 4157 1 NW-SERIES V853

OCT 26 1965
1815