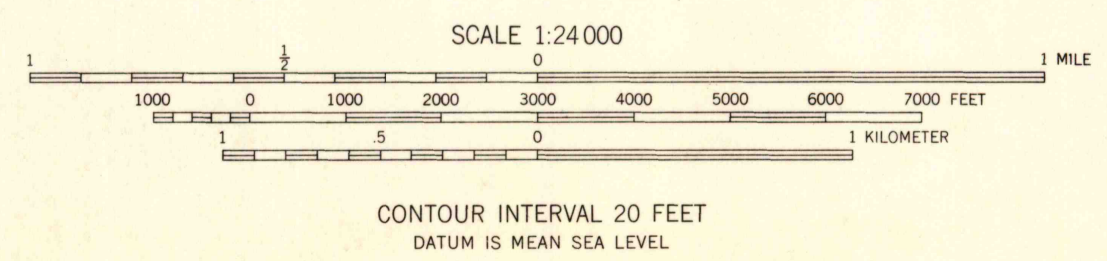
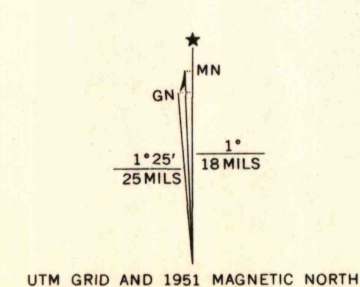


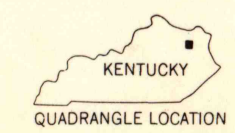


Mapped, edited, and published by the Geological Survey
Control by USGS and USC&GS
Topography from aerial photographs by multiplex methods
Aerial photographs taken 1950. Field check 1951
Polyconic projection. 1927 North American datum
10,000-foot grid based on Kentucky coordinate system,
north zone
1000-meter Universal Transverse Mercator grid ticks,
zone 17, shown in blue



ROAD CLASSIFICATION

Heavy-duty	4 LANE GLANE	Light-duty	2 LANE
Medium-duty	2 LANE 6 LANE	Unimproved dirt	-----
U.S. Route	□	State Route	○



USGS
HISTORICAL FILE
TOPOGRAPHIC DIVISION

WEST LIBERTY, KY.
NE/4 CANNEL CITY 15' QUADRANGLE
N3752.5-W8315/7.5

1951

AMS 4359 IV NE-SERIES V853

THIS MAP COMPLIES WITH NATIONAL MAP ACCURACY STANDARDS
FOR SALE BY U.S. GEOLOGICAL SURVEY, WASHINGTON, D. C. 20242,
KENTUCKY GEOLOGICAL SURVEY, LEXINGTON, KENTUCKY 40505,
AND KENTUCKY DEPARTMENT OF COMMERCE, FRANKFORT, KENTUCKY 40601
A FOLDER DESCRIBING TOPOGRAPHIC MAPS AND SYMBOLS IS AVAILABLE ON REQUEST

JUN 01 1972
2315