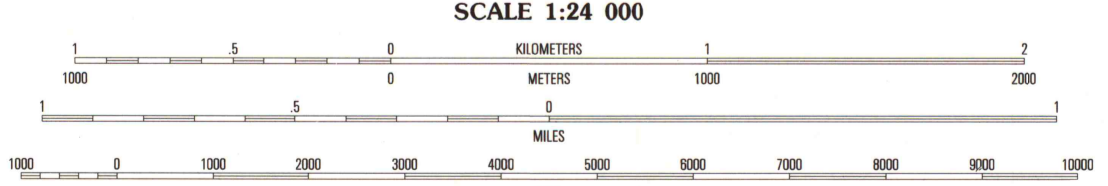
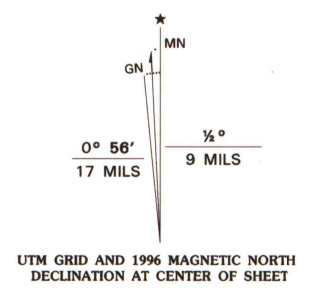




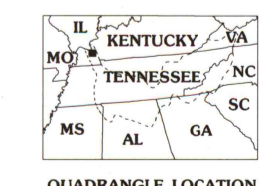
Produced by the United States Geological Survey in cooperation with Kentucky Geological Survey. Compiled by photogrammetric methods from imagery dated 1948. Field checked 1951. Revised from imagery dated 1968. Field checked 1969. Revised from imagery dated 1993. Survey control current as of 1969. Map edited 1996. Contours not revised. North American Datum of 1983 (NAD 83). Projection and blue 1000-meter ticks: Universal Transverse Mercator, zone 16 10 000-foot ticks: Kentucky Coordinate System of 1983 (south zone). North American Datum of 1927 (NAD 27) is shown by dashed corner ticks. The values of the shift between NAD 83 and NAD 27 for 7.5-minute intersections are obtainable from National Geodetic Survey NADCON software.

U.S. Regional
Depository Copy
DO NOT DISCARD



SCALE 1:24 000
CONTOUR INTERVAL 10 FEET
SUPPLEMENTARY CONTOUR INTERVAL 5 FEET
NATIONAL GEODETIC DATUM OF 1929

FOR SALE BY U.S. GEOLOGICAL SURVEY, DENVER, COLORADO 80225, OR RESTON, VIRGINIA 22092
KENTUCKY GEOLOGICAL SURVEY, LEXINGTON, KENTUCKY 40506
AND KENTUCKY DEPARTMENT OF COMMERCE, FRANKFORT, KENTUCKY 40601
AND U.S. TENNESSEE VALLEY AUTHORITY, CHATTANOOGA, TENNESSEE 37402
A FOLDER DESCRIBING TOPOGRAPHIC MAPS AND SYMBOLS IS AVAILABLE ON REQUEST



QUADRANGLE LOCATION

1	2	3	1 Melber 2-NW
			2 Synonota 2-NE
			3 Elva 6-NW
4		5	4 Hickory 2-SW
			5 Oak Level 6-SW
			6 Mayfield
			7 Farmington 2-NE
6	7	8	8 Kirksey 7-NW

ROAD CLASSIFICATION (TVA 2-85)
Primary highway
hard surface
Secondary highway
hard surface
Unimproved road
Interstate Route
U.S. Route
State Route
Light-duty road, hard or
improved surface
Unimproved road

A.H. ROBINSON
MAP LIBRARY
OCT 9 1996
University of Wisconsin
Madison

WESTPLAINS, KY
36088-G5-TF-024
1993
DMA 3257 1 SE-SERIES V853

