

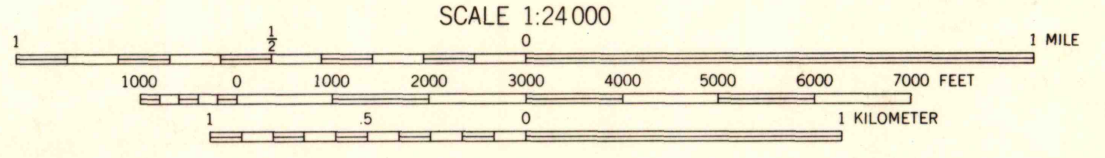
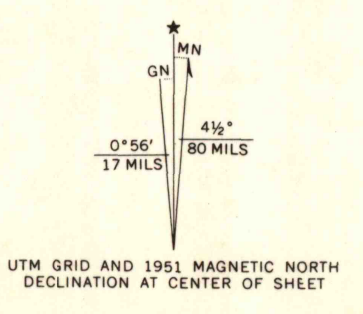
Mapped and edited by Tennessee Valley Authority  
Published by the Geological Survey

Basic control by USC&GS, USGS, and TVA

Topography by multiplex methods from aerial photographs taken 1948. Field examination by TVA, 1951

Polyconic projection, 1927 North American datum  
10,000-foot grid based on Kentucky (South)  
rectangular coordinate system

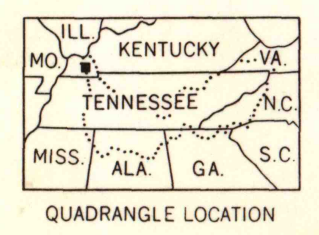
1000-meter Universal Transverse Mercator grid ticks,  
zone 16, shown in blue



CONTOUR INTERVAL 10 FEET  
DASHED LINES REPRESENT HALF-INTERVAL CONTOURS  
DATUM IS MEAN SEA LEVEL

THIS MAP COMPLIES WITH NATIONAL MAP ACCURACY STANDARDS  
FOR SALE BY U. S. GEOLOGICAL SURVEY, WASHINGTON, D. C. 20242.  
U. S. TENNESSEE VALLEY AUTHORITY, CHATTANOOGA, TENN. 37401 OR KNOXVILLE, TENN. 37902,  
KENTUCKY GEOLOGICAL SURVEY, LEXINGTON, KENTUCKY 40506,  
AND KENTUCKY DEPARTMENT OF COMMERCE, FRANKFORT, KENTUCKY 40601  
A FOLDER DESCRIBING TOPOGRAPHIC MAPS AND SYMBOLS IS AVAILABLE ON REQUEST

USGS  
Historical File  
Topographic Division



ROAD CLASSIFICATION (TVA 2-SE)

HARD SURFACE ALL WEATHER ROADS DRY WEATHER ROADS  
Heavy-duty           Improved dirt       
Medium-duty                Unimproved dirt       
Loose-surface, graded, or narrow hard-surface       
U. S. Route State Route

USGS  
Historical File  
Topographic Division

WESTPLAINS, KY.  
SE/4 HICKORY GROVE 15' QUADRANGLE  
N3645-W8830/7.5

1951  
AMS 3257 1 SE-SERIES V853

2270  
MAY 2 0 1968