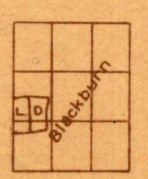




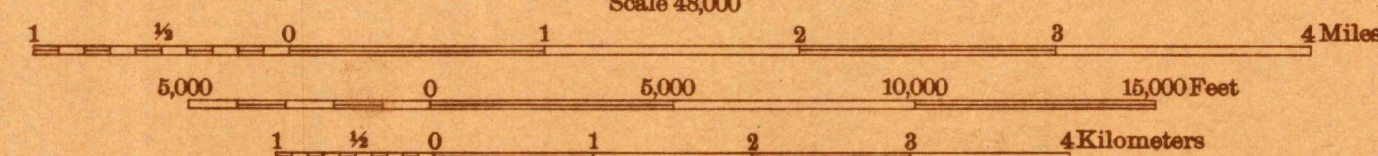
1735 000
YARDS

15 Miles

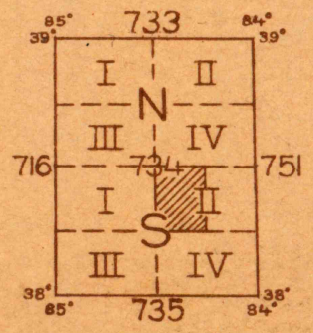
Albert Pike, Division Engineer
Topography by J. E. Blackburn, J. B. Leavitt and C. H. Davey
Control by U. S. Geological Survey
Surveyed in 1928-1929



TRUE NORTH
MAGNETIC NORTH
APPROXIMATE MEAN
DECLINATION, 1929



Contour interval 20 feet
Datum is mean sea level



Polyconic projection. North American datum
5000 yard grid based upon U. S. zone system, B

FILE COPY

RETURN TO CENTRAL FILE

CYNTHIANA, KY.