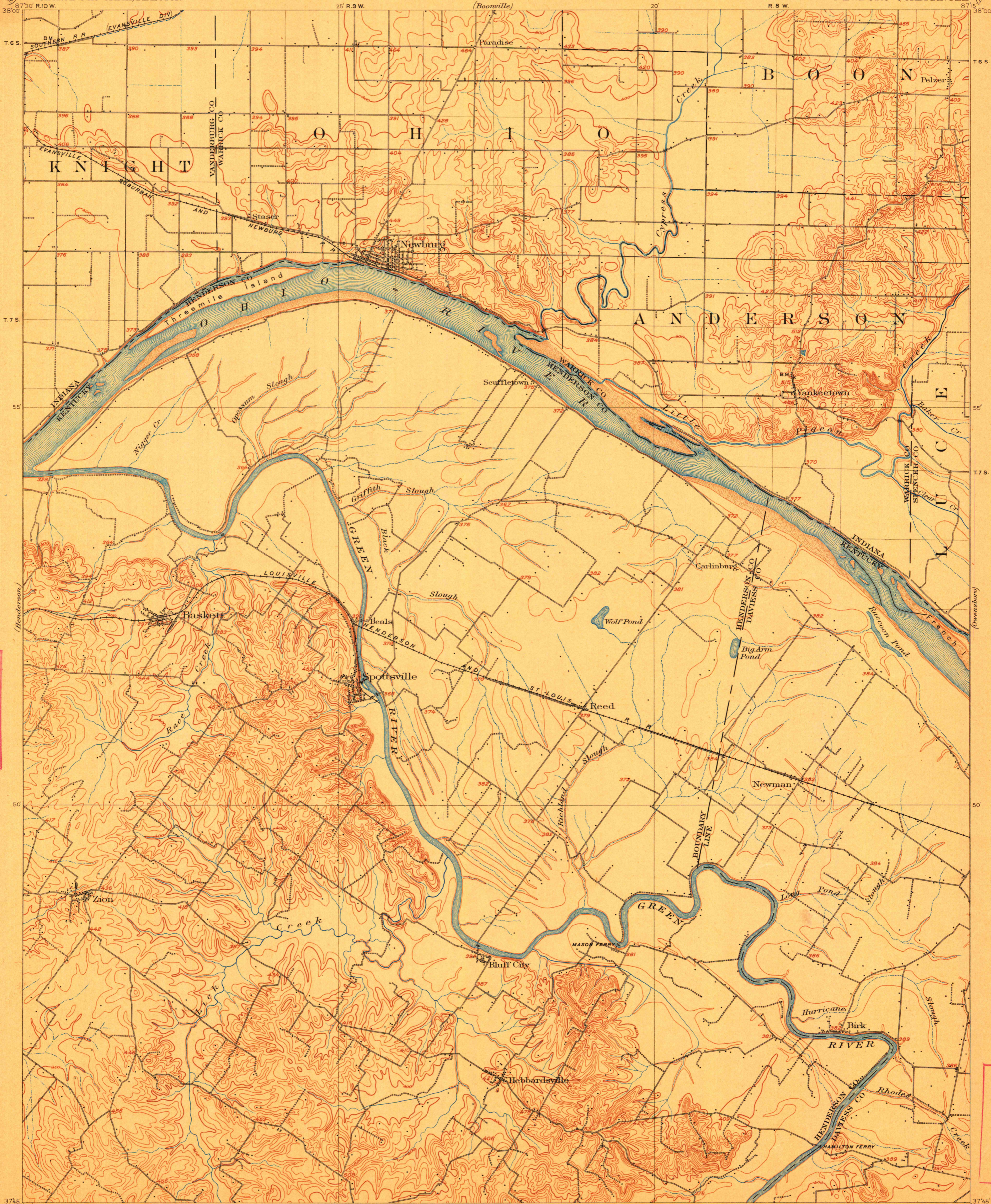


TOPOGRAPHY

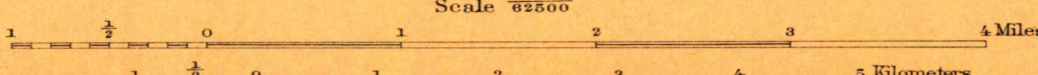
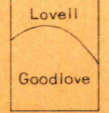


U. S. G. S.
FILE COPY
Inspection and Editing

U. S. G. S.
FILE COPY
Inspection and Editing

ENGRAVED MAR 1905 BY U.S.G.S.
H. M. Wilson and Jno. H. Renshaw, Geographers in charge.
Topography by W. H. Lovell and Chas. W. Goodlove.
Control by G. T. Hawkins.
Surveyed in 1902-1903.

USGS
Historical File
Topographic Division



Contour interval 20 feet.
Datum is mean sea level.

DIAGRAM OF TOWNSHIP

6	5	4	3	2	1
7	8	9	10	11	12
13	14	15	16	17	18
19	20	21	22	23	24
25	26	27	28	29	30
31	32	33	34	35	36

TRUE NORTH
MAGNETIC NORTH
APPROXIMATE MEAN
DECLINATION 1903

JAN 4 - 1922 3040

NEWBURG
Edition of 1905
reprinted 1921