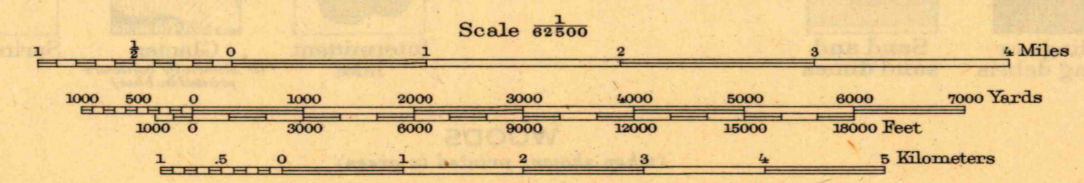
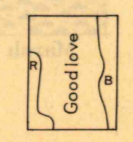
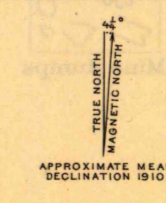




R. B. Marshall, Chief Geographer.  
 W. H. Herron, Geographer in charge.  
 Topography by Chas. W. Goodlove, N. E. Ballmer,  
 and W. A. Reiter.  
 Control by F. J. McMaugh, S. R. Archer,  
 C. B. Shaw, and Ed. Shea.  
 Surveyed in 1910.  
 SURVEYED IN COOPERATION WITH THE STATE OF KENTUCKY.



Contour interval 20 feet  
 Datum is mean sea level



Edition of Sept. 1912, reprinted 1945  
 Polyconic projection.

KY.  
 NORTONVILLE  
 N3700-W8715/15